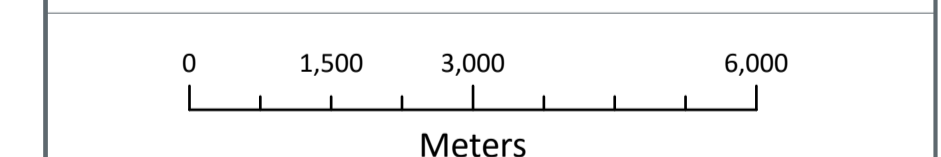


LEGEND

- Order Limits
- Sheet Extent
- Land subject to temporary possession and freehold acquisition
- Land subject to temporary possession and acquisition of permanent rights
- Land subject to temporary possession
- Land subject to non-exclusive temporary possession
- Land not subject to compulsory acquisition or temporary possession



Data Source:
 © Crown copyright (and database rights) (2025) license number 0100031673
 Map data © OpenStreetMap

PROJECT TITLE:
FIVE ESTUARIES OFFSHORE WINDFARM

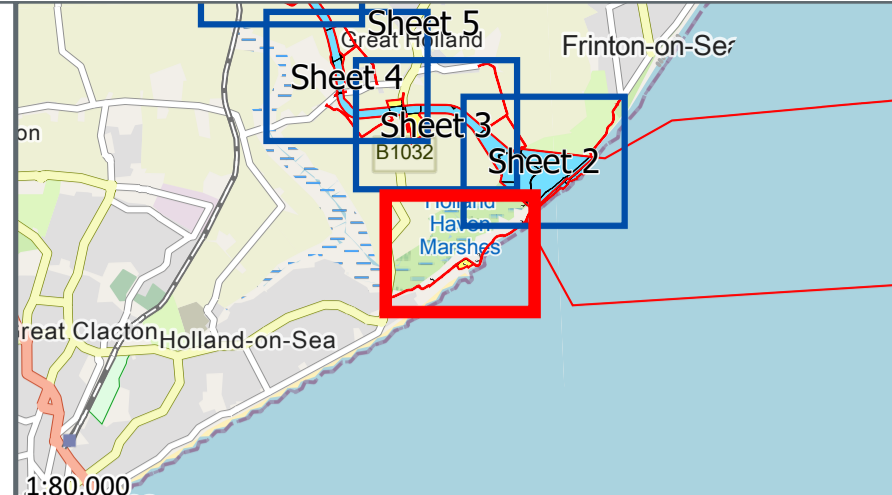
DRAWING TITLE:
**2.3
 Land Plans (Onshore)**

VER	DATE	REMARKS	Drawn	Checked
C	04/10/2024	Change Request	KL	PR
D	07/02/2025	Deadline 6	KL	PR
E	24/02/2025	Deadline 7	KL	PR

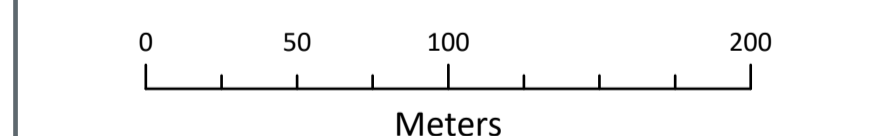
DRAWING NUMBER: **005023870-05**

APFP Regulations 5(2)(f)
 Sheet No: Key Plan of 20
 SCALE: 1:80,000 PLOT SIZE: A1 DATUM: OSGB 1936 PROJECTION: BNG





- LEGEND**
- Order Limits
 - Sheet Extent
 - Mean High Water Line
 - Mean Low Water Line
 - Land subject to temporary possession and acquisition of permanent rights
 - Land subject to temporary possession
 - Land subject to non-exclusive temporary possession



Data Source:
 © Crown copyright (and database rights) (2025) license number 0100031673
 Map data © OpenStreetMap

PROJECT TITLE:
FIVE ESTUARIES OFFSHORE WINDFARM

DRAWING TITLE:
2.3 Land Plans (Onshore)

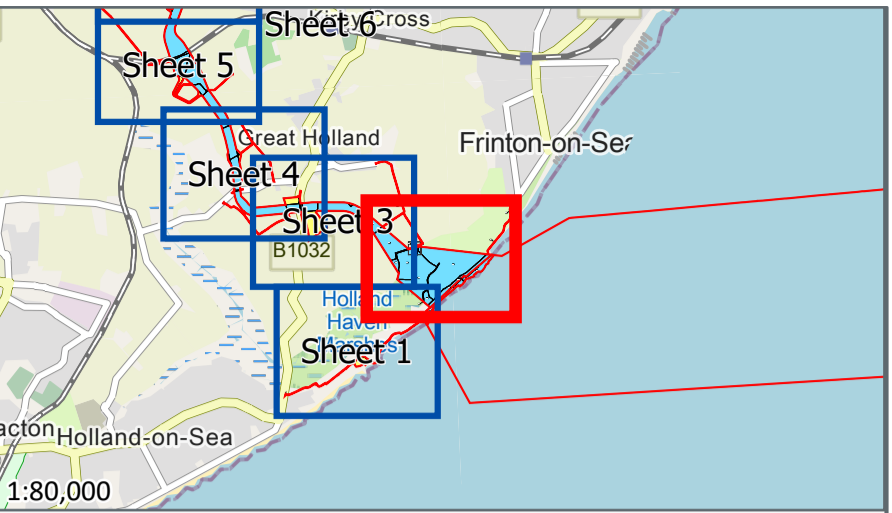
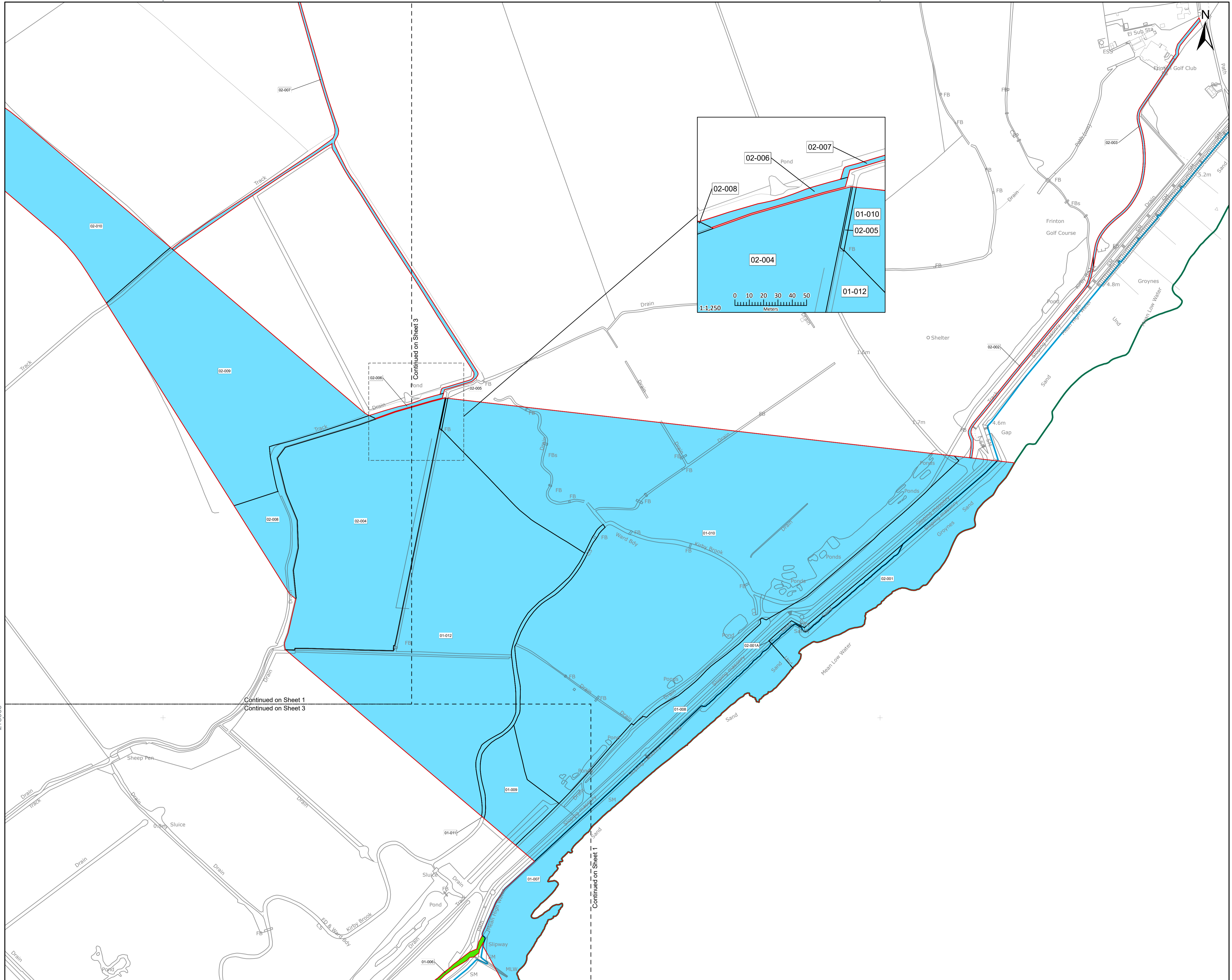
VER	DATE	REMARKS	Drawn	Checked
C	04/10/2024	Change Request	KL	PR
D	07/02/2025	Deadline 6	KL	PR
E	24/02/2025	Deadline 7	KL	PR

DRAWING NUMBER: **005023870-05**
 APFP Regulations 5(2)(f)
 Sheet No: 1 of 20

SCALE: 1:2,500 PLOT SIZE: A1 DATUM: OSGB 1936 PROJECTION: BNG

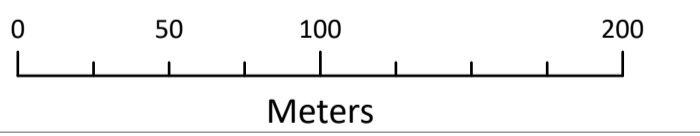
622000

623000



LEGEND

- Order Limits
- Sheet Extent
- Mean High Water Line
- Mean Low Water Line
- Land subject to temporary possession and acquisition of permanent rights
- Land subject to non-exclusive temporary possession



Data Source:
 © Crown copyright (and database rights) (2025) license number 0100031673
 Map data © OpenStreetMap

PROJECT TITLE:
FIVE ESTUARIES OFFSHORE WINDFARM

DRAWING TITLE:
2.3 Land Plans (Onshore)

VER	DATE	REMARKS	Drawn	Checked
C	04/10/2024	Change Request	KL	PR
D	07/02/2025	Deadline 6	KL	PR
E	24/02/2025	Deadline 7	KL	PR

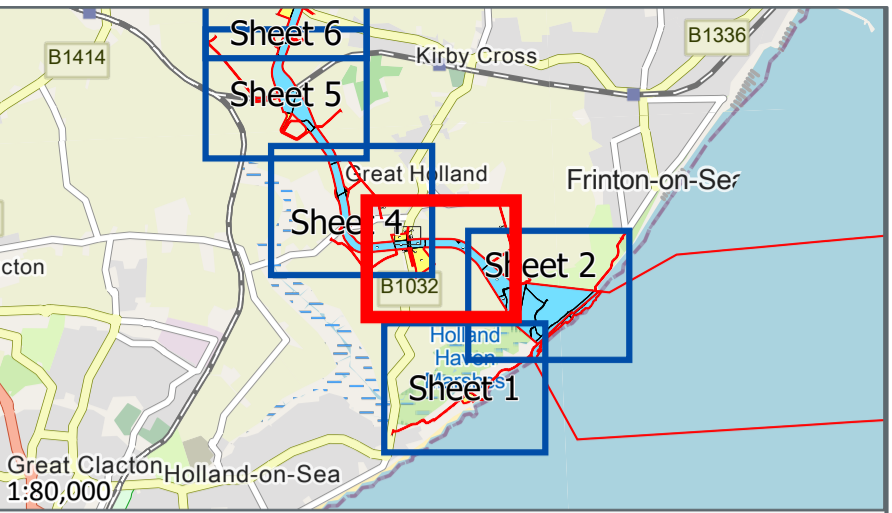
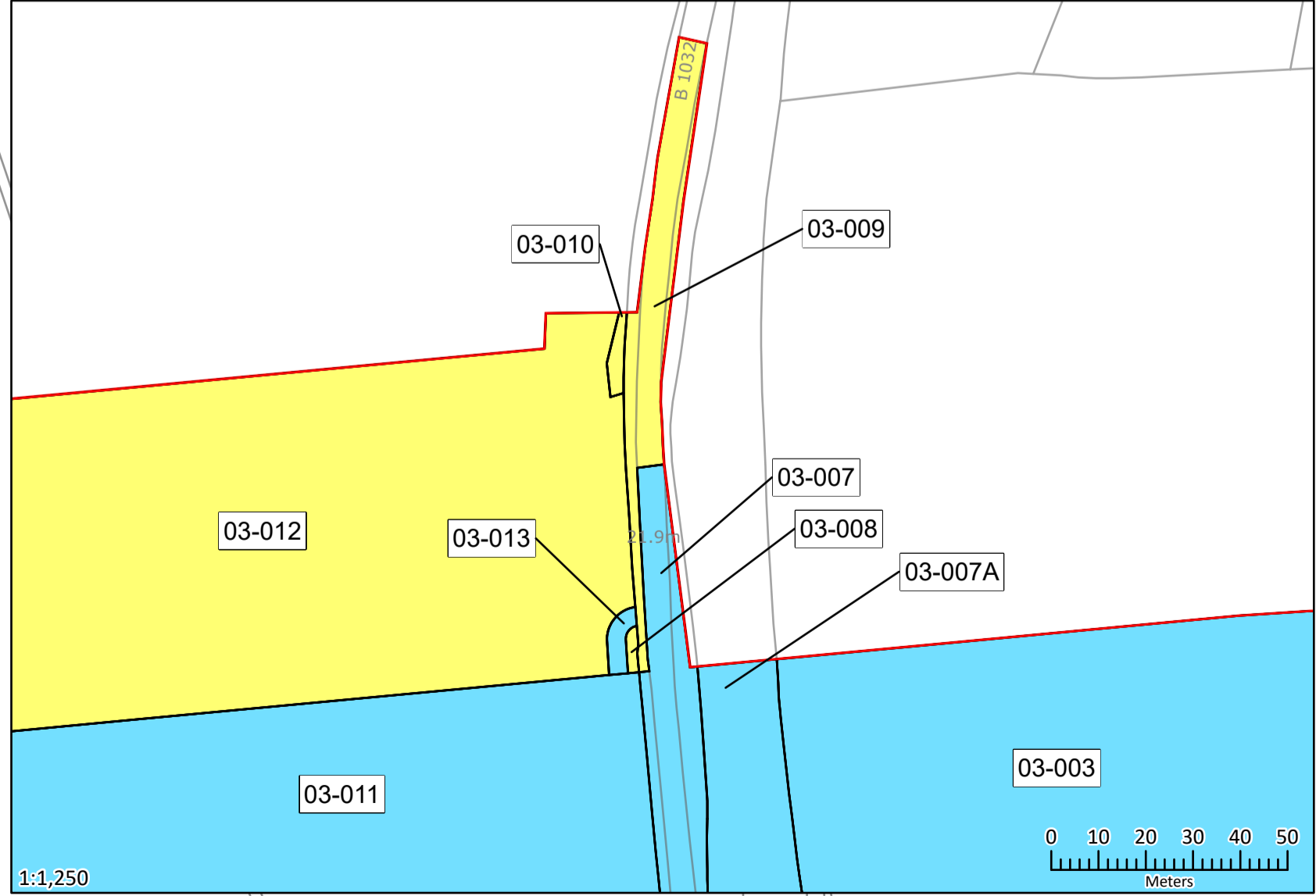
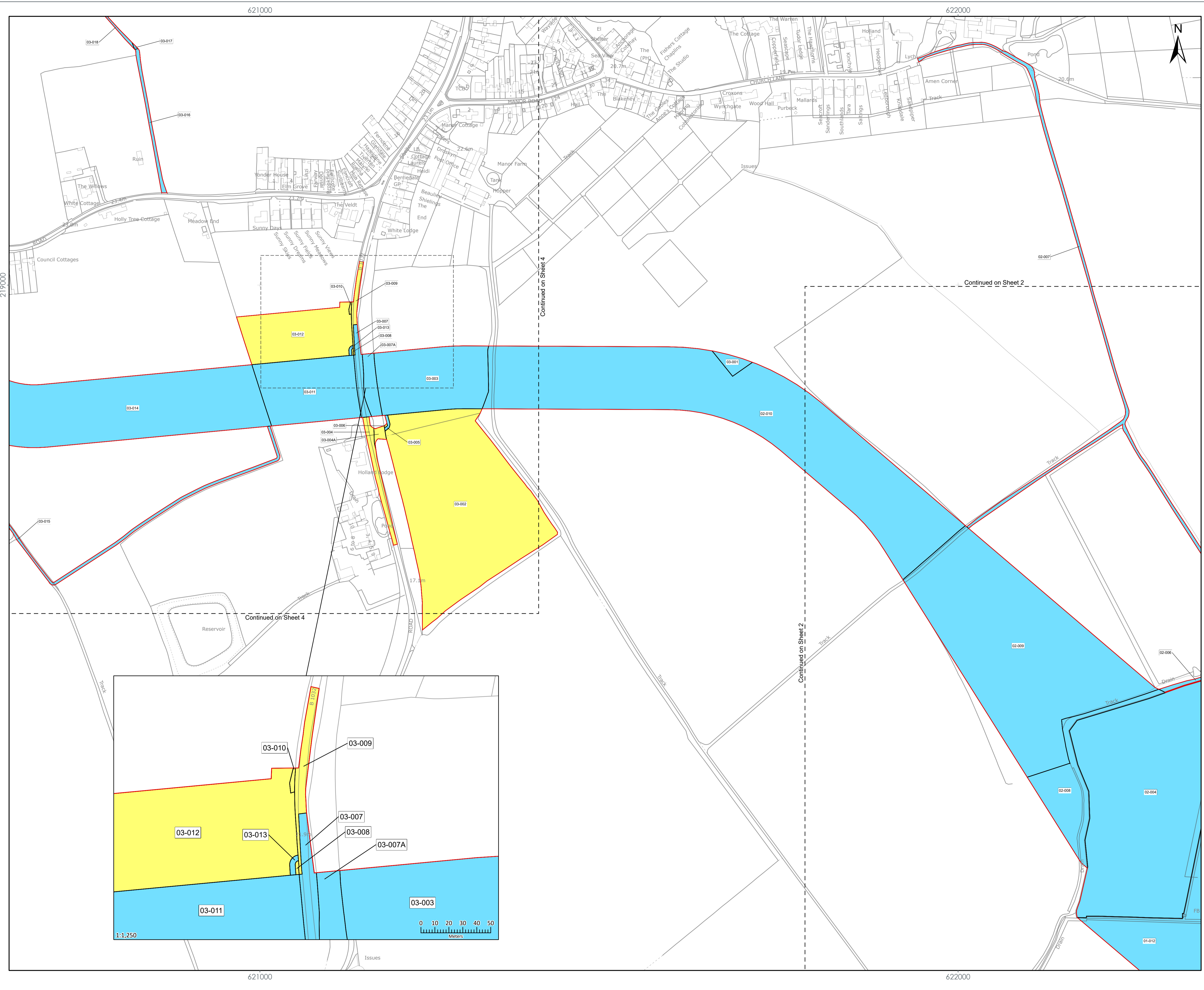
DRAWING NUMBER: **005023870-05**
 APFP Regulations 5(2)(f)
 Sheet No: 2 of 20
 SCALE: 1:2,500 PLOT SIZE: A1 DATUM: OSGB 1936 PROJECTION: BNG



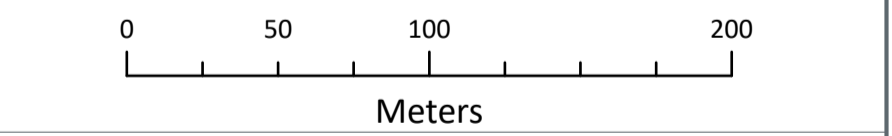
622000

623000

218000



- LEGEND**
- Order Limits
 - Sheet Extent
 - Land subject to temporary possession and acquisition of permanent rights
 - Land subject to temporary possession



Data Source:
 © Crown copyright (and database rights) (2025) license number 0100031673
 Map data © OpenStreetMap

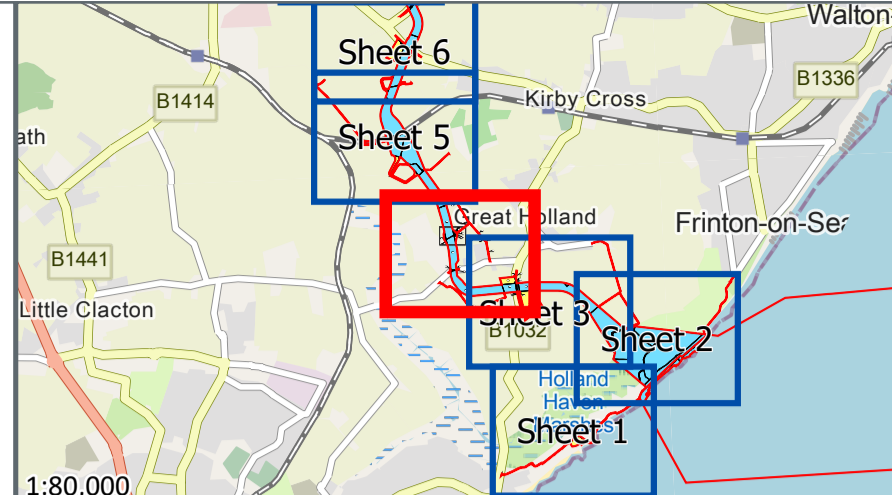
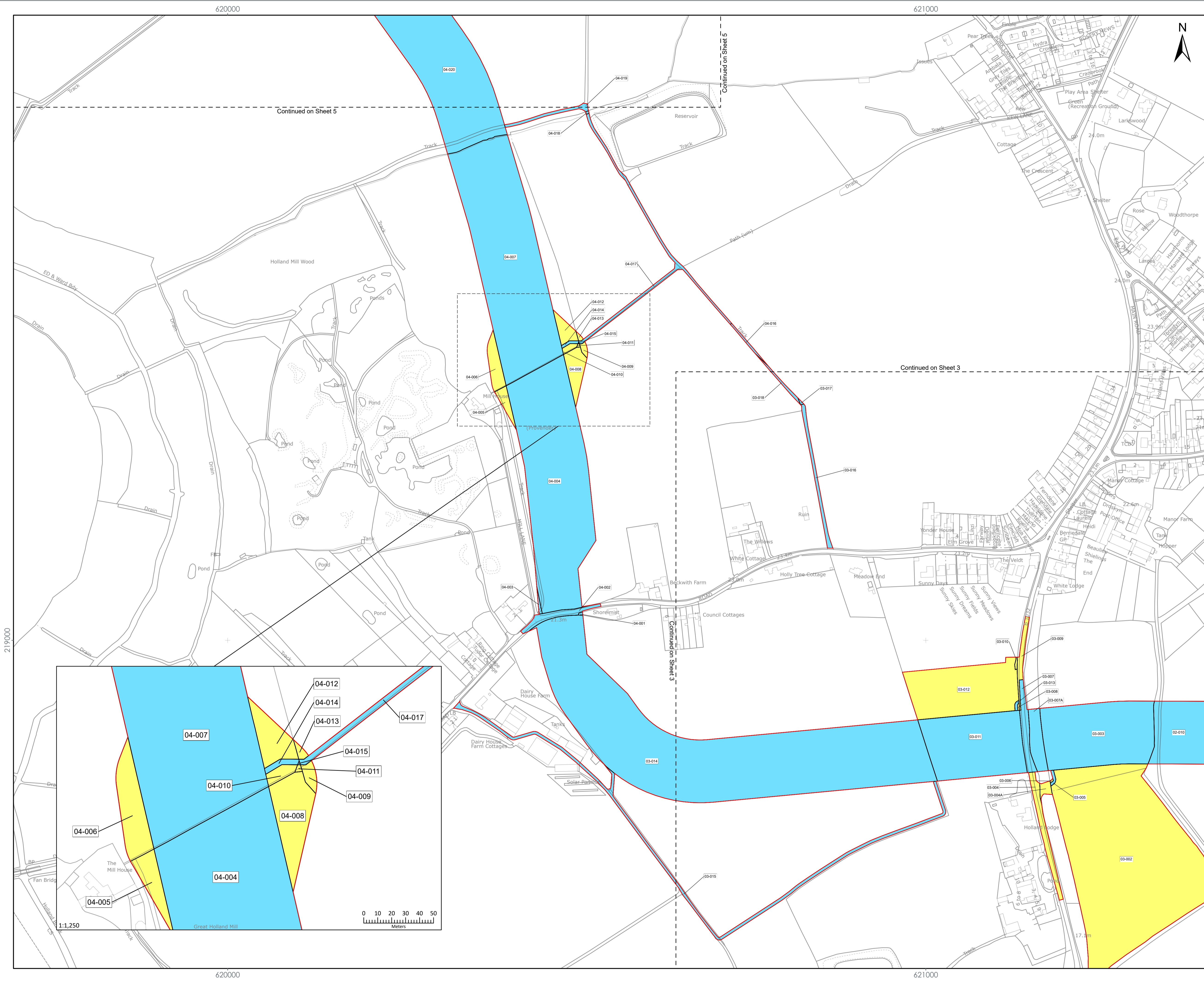
PROJECT TITLE:
FIVE ESTUARIES OFFSHORE WINDFARM

DRAWING TITLE:
2.3 Land Plans (Onshore)

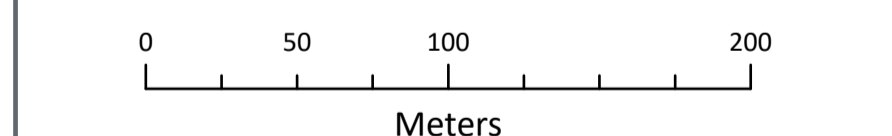
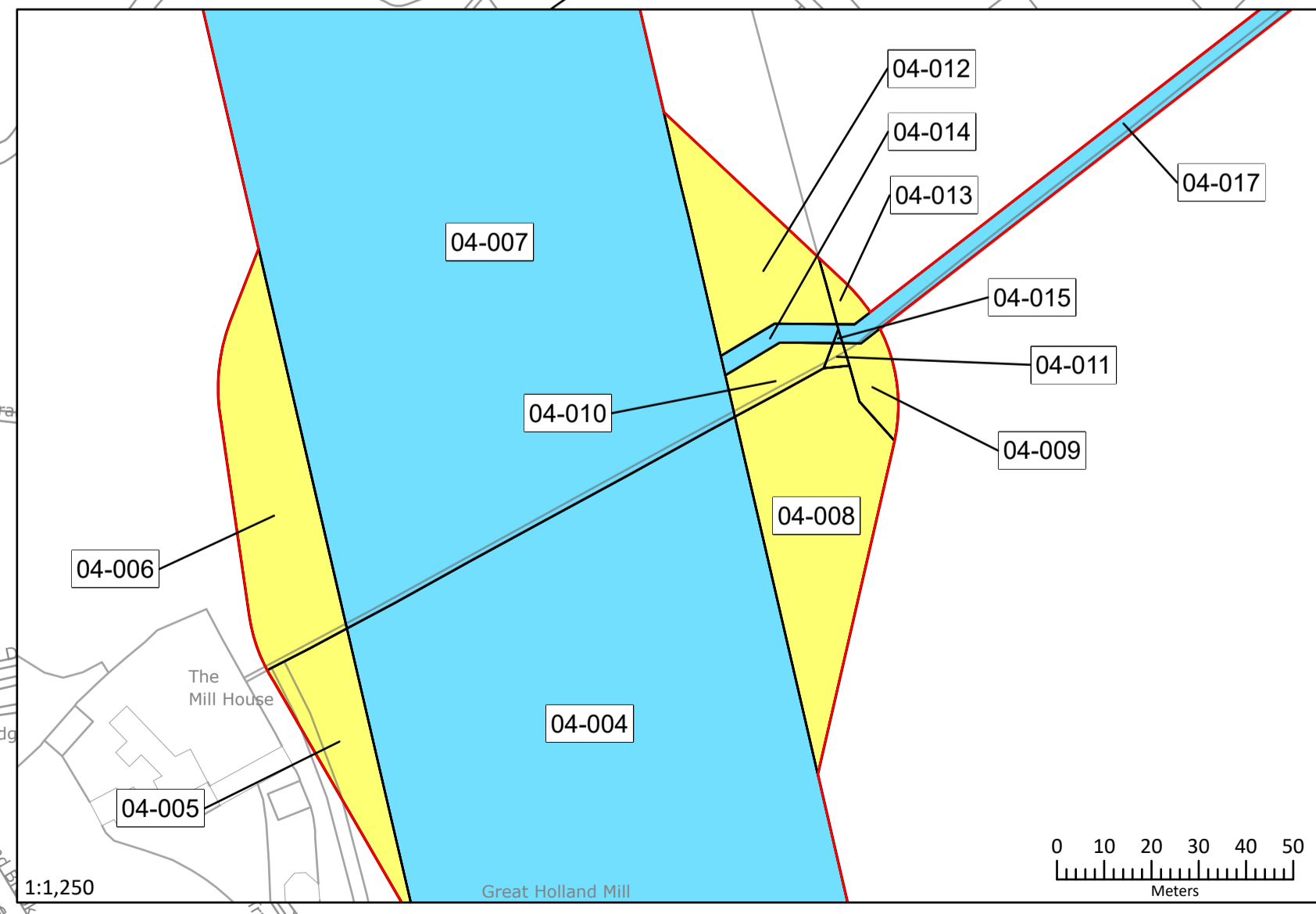
VER	DATE	REMARKS	Drawn	Checked
C	04/10/2024	Change Request	KL	PR
D	07/02/2025	Deadline 6	KL	PR
E	24/02/2025	Deadline 7	KL	PR

DRAWING NUMBER: **05023870-05**
 APFP Regulations 5(2)(f)
 Sheet No: 3 of 20
 SCALE: 1:2,500 PLOT SIZE: A1 DATUM: OSGB 1936 PROJECTION: BNG





- LEGEND**
- Order Limits
 - Sheet Extent
 - Land subject to temporary possession and acquisition of permanent rights
 - Land subject to temporary possession



Data Source:
 © Crown copyright (and database rights) (2025) license number 0100031673
 Map data © OpenStreetMap

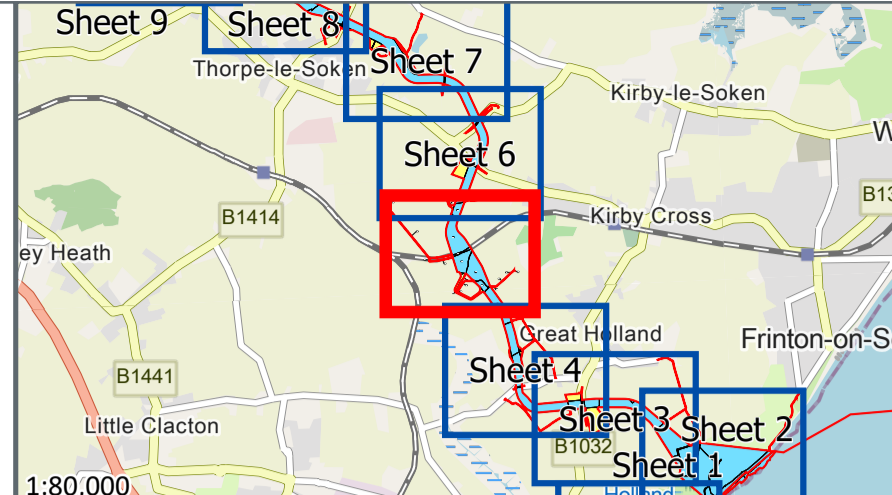
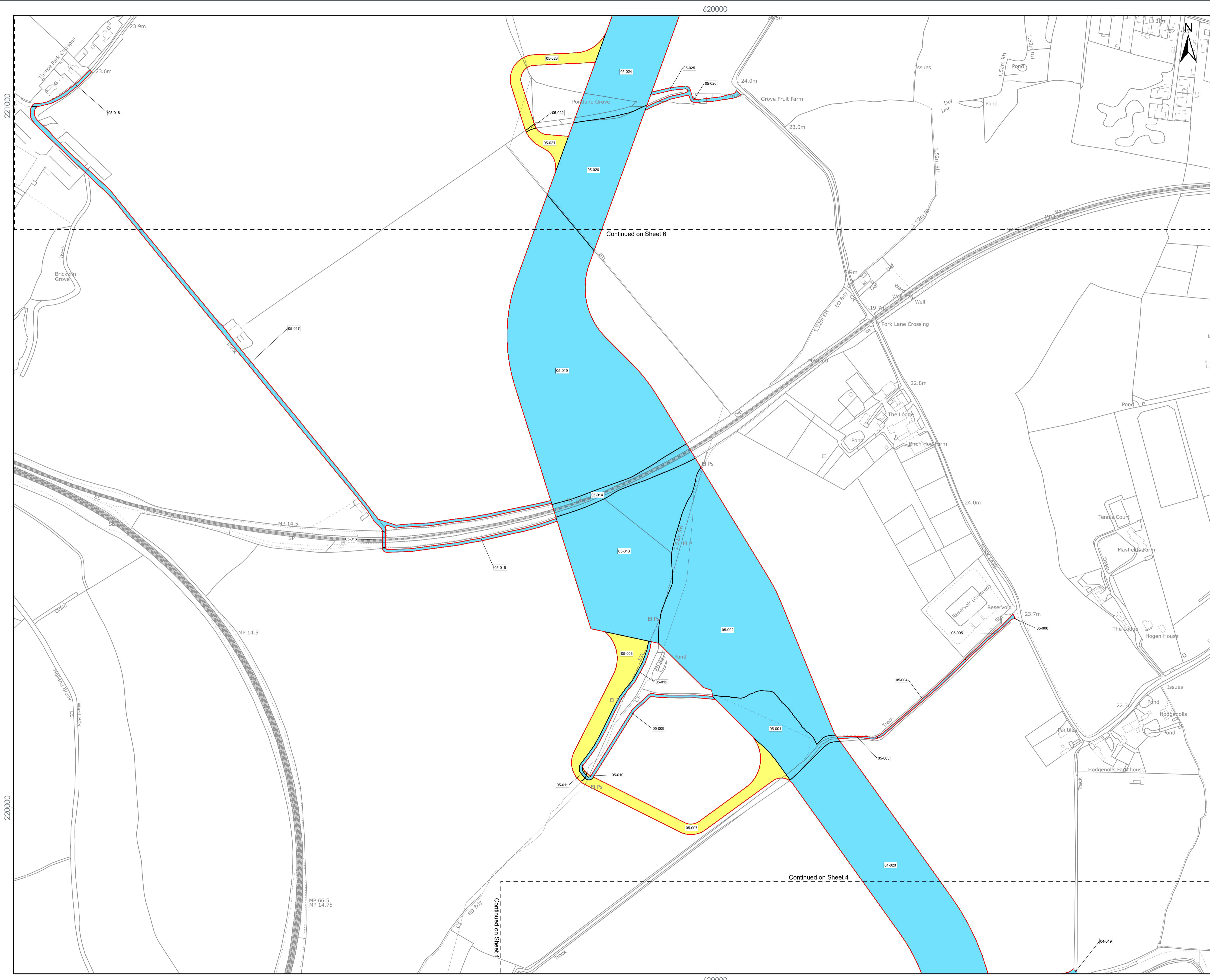
PROJECT TITLE:
FIVE ESTUARIES OFFSHORE WINDFARM

DRAWING TITLE:
2.3 Land Plans (Onshore)

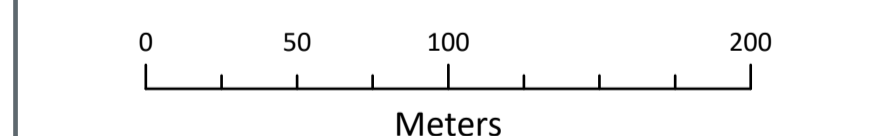
VER	DATE	REMARKS	Drawn	Checked
C	04/10/2024	Change Request	KL	PR
D	07/02/2025	Deadline 6	KL	PR
E	24/02/2025	Deadline 7	KL	PR

DRAWING NUMBER: **05023870-05**
 APFP Regulations 5(2)(1)
 Sheet No: 4 of 20

SCALE: 1:2,500 PLOT SIZE: A1 DATUM: OSGB 1936 PROJECTION: BNG



- LEGEND**
- Order Limits
 - Sheet Extent
 - Land subject to temporary possession and acquisition of permanent rights
 - Land subject to temporary possession



Data Source:
 © Crown copyright (and database rights) (2025) license number 0100031673
 Map data © OpenStreetMap

PROJECT TITLE:
FIVE ESTUARIES OFFSHORE WINDFARM

DRAWING TITLE:
2.3 Land Plans (Onshore)

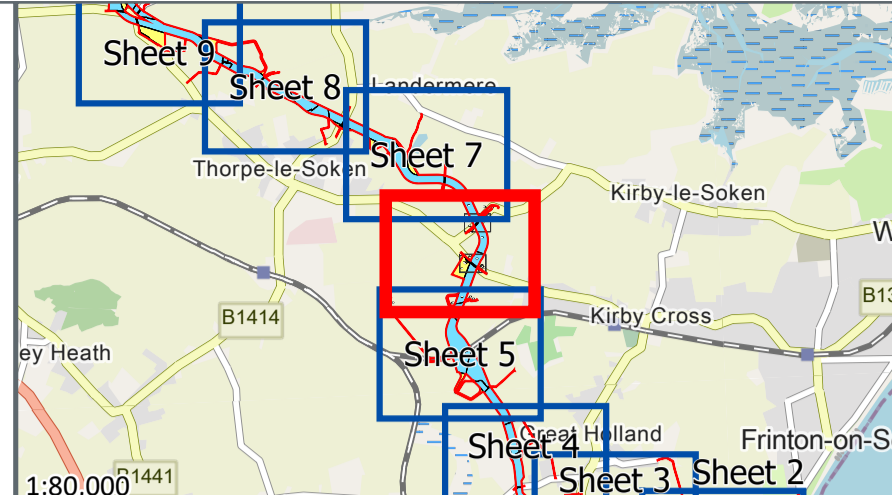
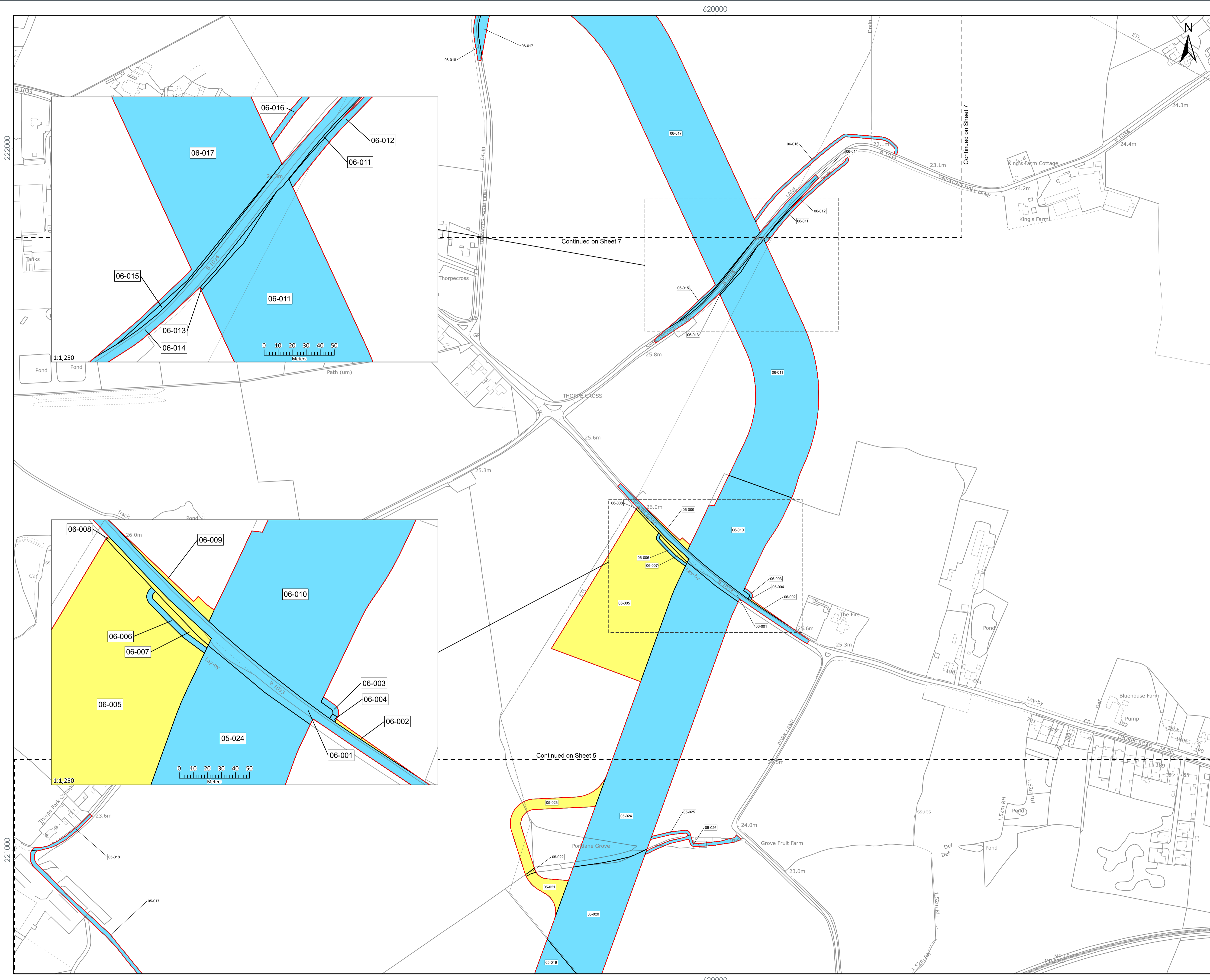
VER	DATE	REMARKS	Drawn	Checked
C	04/10/2024	Change Request	KL	PR
D	07/02/2025	Deadline 6	KL	PR
E	24/02/2025	Deadline 7	KL	PR

DRAWING NUMBER: **005023870-05**

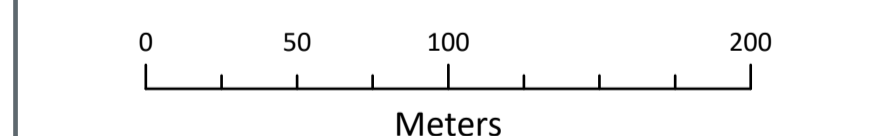
APFP Regulations 5(2)(f)
 Sheet No: 5 of 20

SCALE: 1:2,500 PLOT SIZE: A1 DATUM: OSGB 1936 PROJECTION: BNG





- LEGEND**
- Order Limits
 - Sheet Extent
 - Land subject to temporary possession and acquisition of permanent rights
 - Land subject to temporary possession



Data Source:
 © Crown copyright (and database rights) (2025) license number 0100031673
 Map data © OpenStreetMap

PROJECT TITLE:
FIVE ESTUARIES OFFSHORE WINDFARM

DRAWING TITLE:
2.3 Land Plans (Onshore)

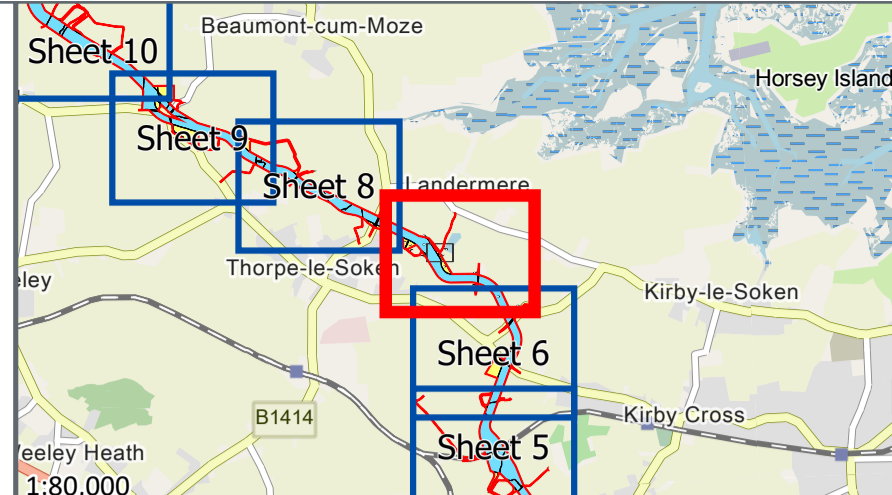
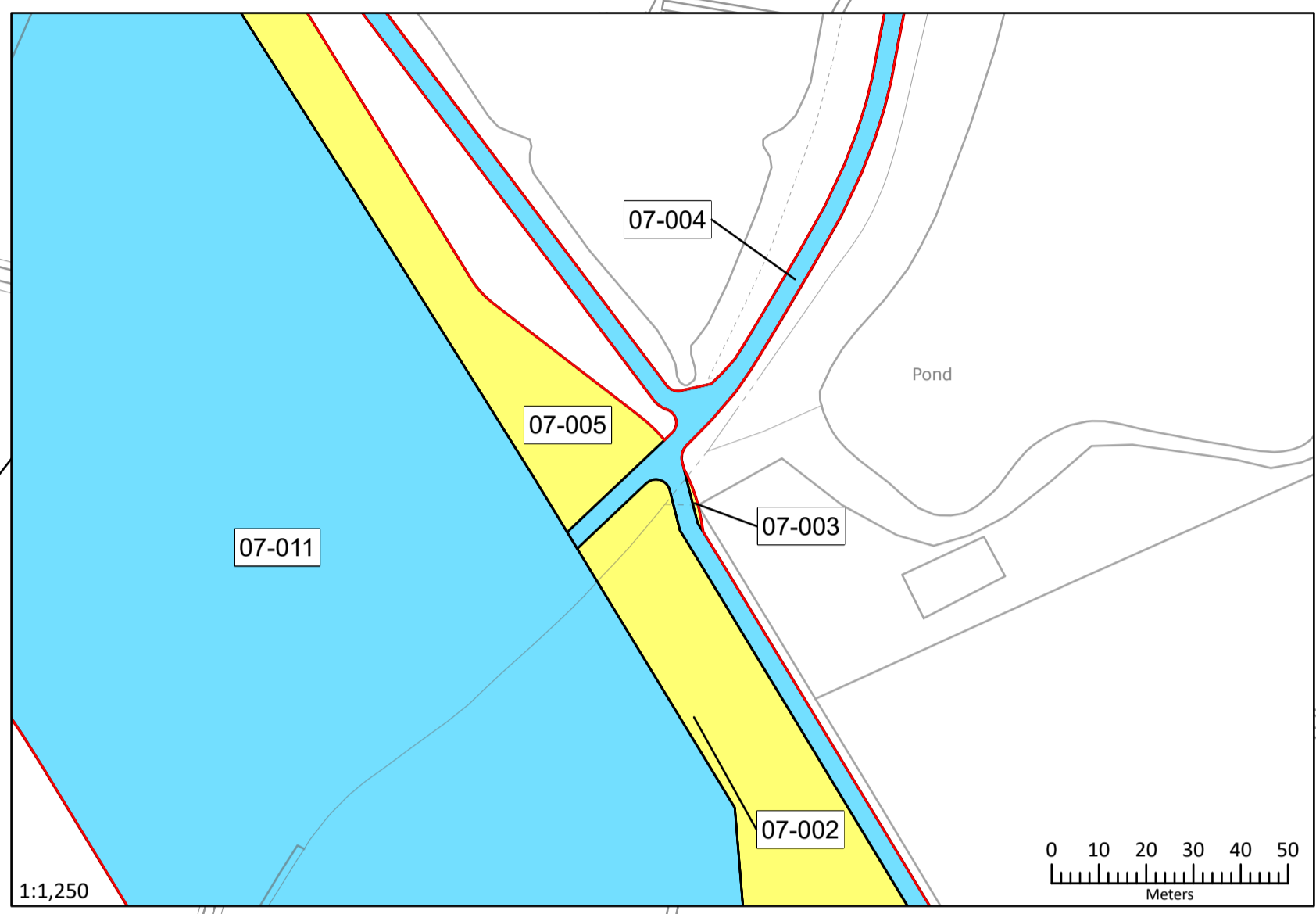
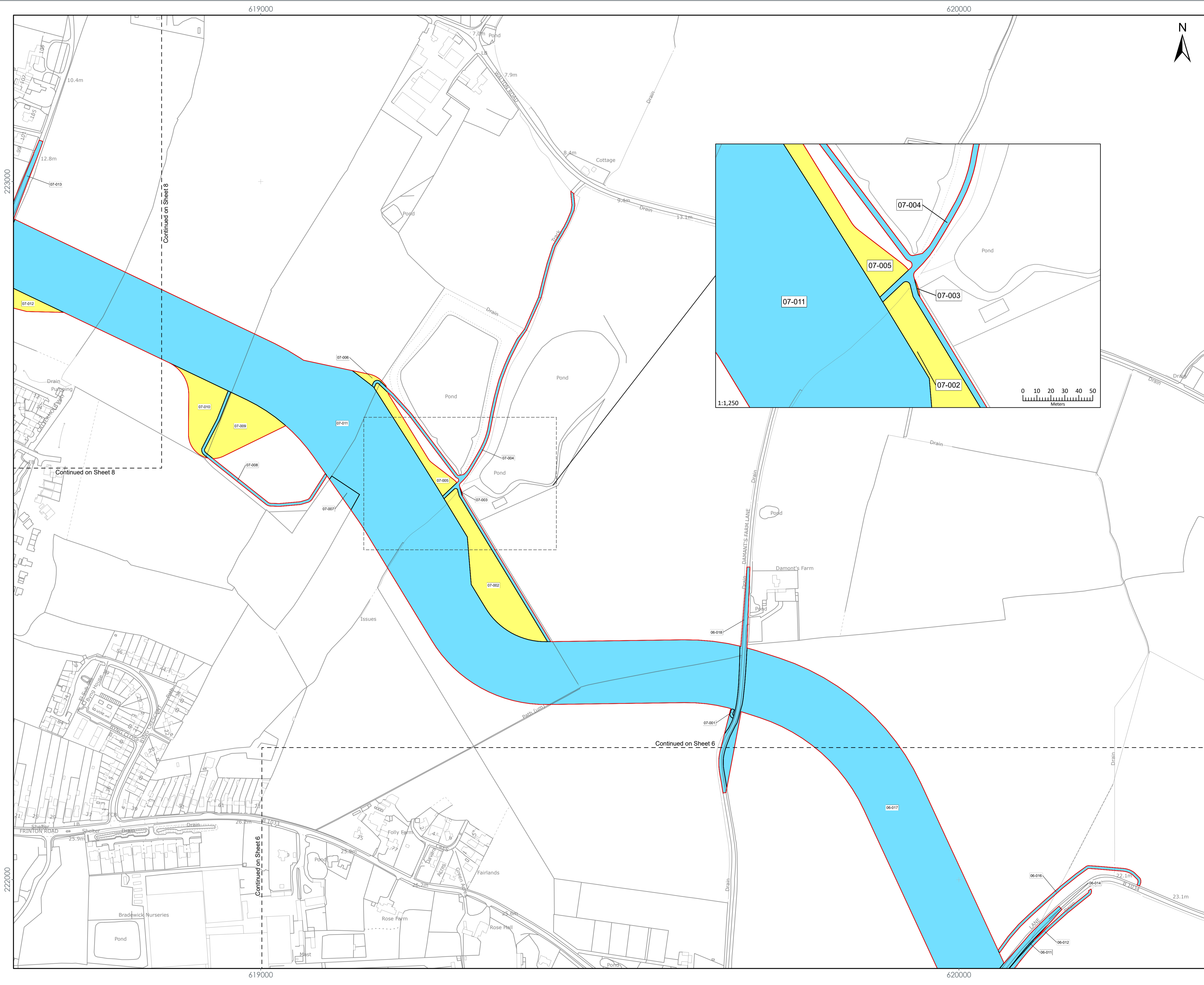
VER	DATE	REMARKS	Drawn	Checked
C	04/10/2024	Change Request	KL	PR
D	07/02/2025	Deadline 6	KL	PR
E	24/02/2025	Deadline 7	KL	PR

DRAWING NUMBER: **005023870-05**

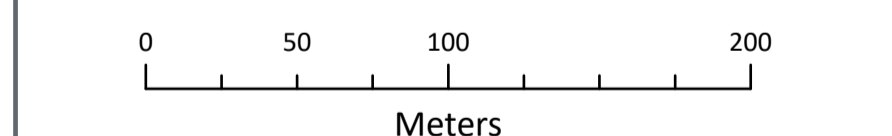
APFP Regulations 5(2)(1)
 Sheet No: 6 of 20

SCALE: 1:2,500 PLOT SIZE: A1 DATUM: OSGB 1936 PROJECTION: BNG





- LEGEND**
- Order Limits
 - Sheet Extent
 - Land subject to temporary possession and acquisition of permanent rights
 - Land subject to temporary possession



Data Source:
 © Crown copyright (and database rights) (2025) license number 0100031673
 Map data © OpenStreetMap

PROJECT TITLE:
FIVE ESTUARIES OFFSHORE WINDFARM

DRAWING TITLE:
2.3 Land Plans (Onshore)

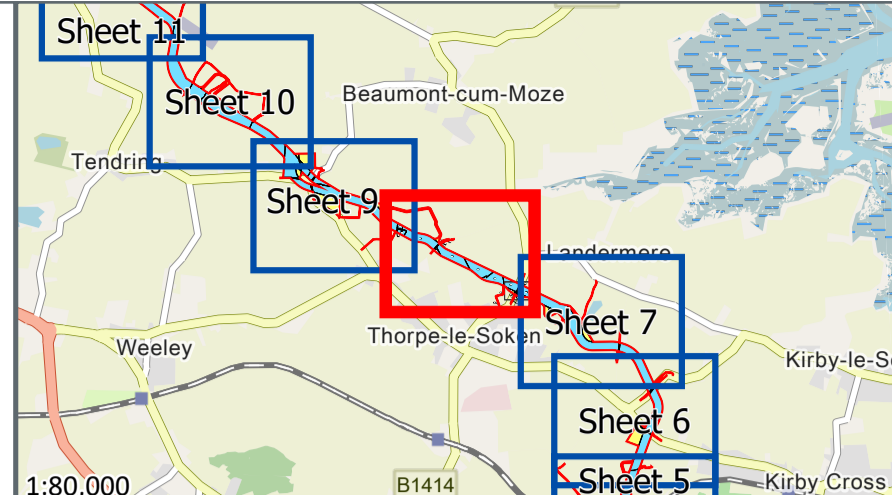
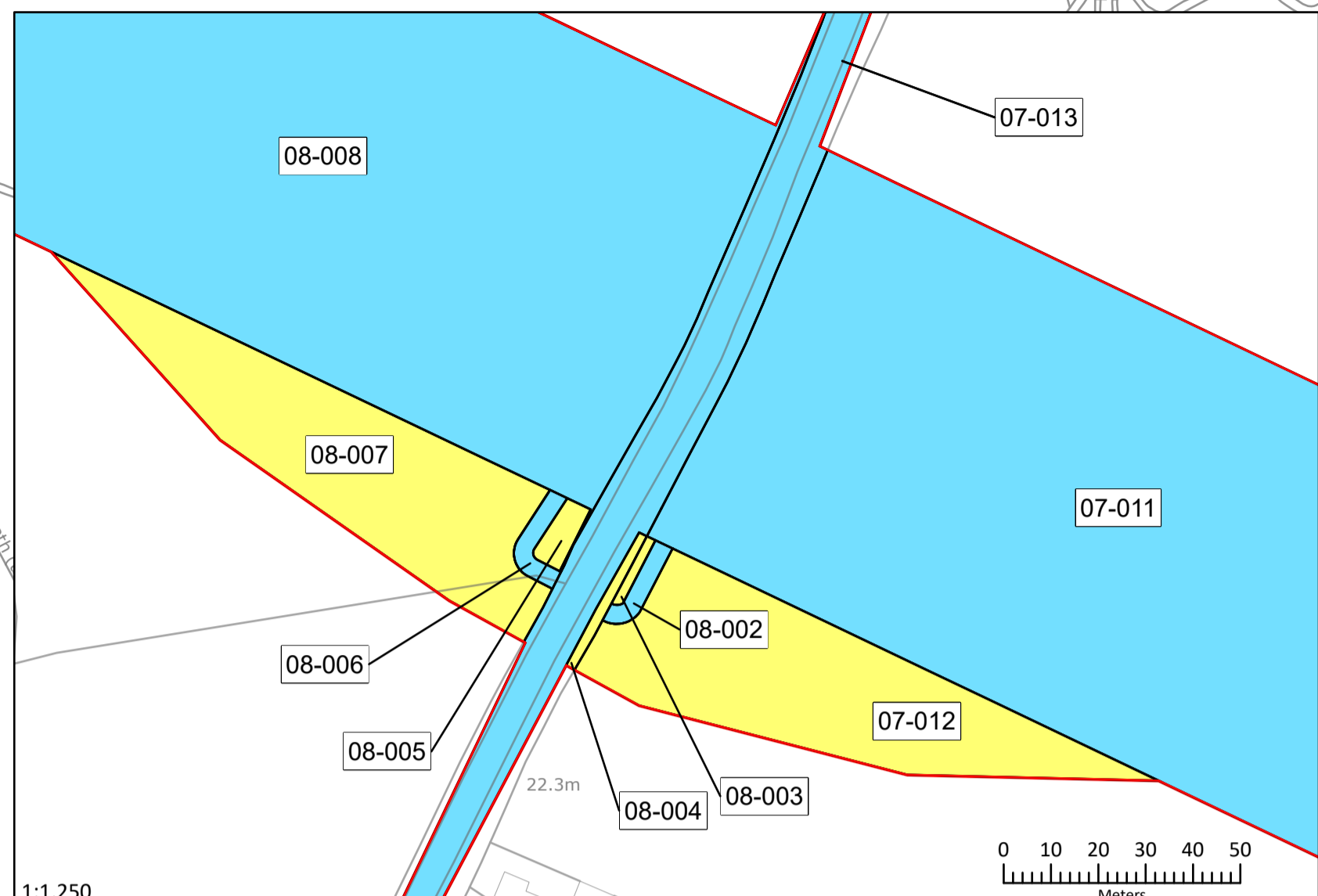
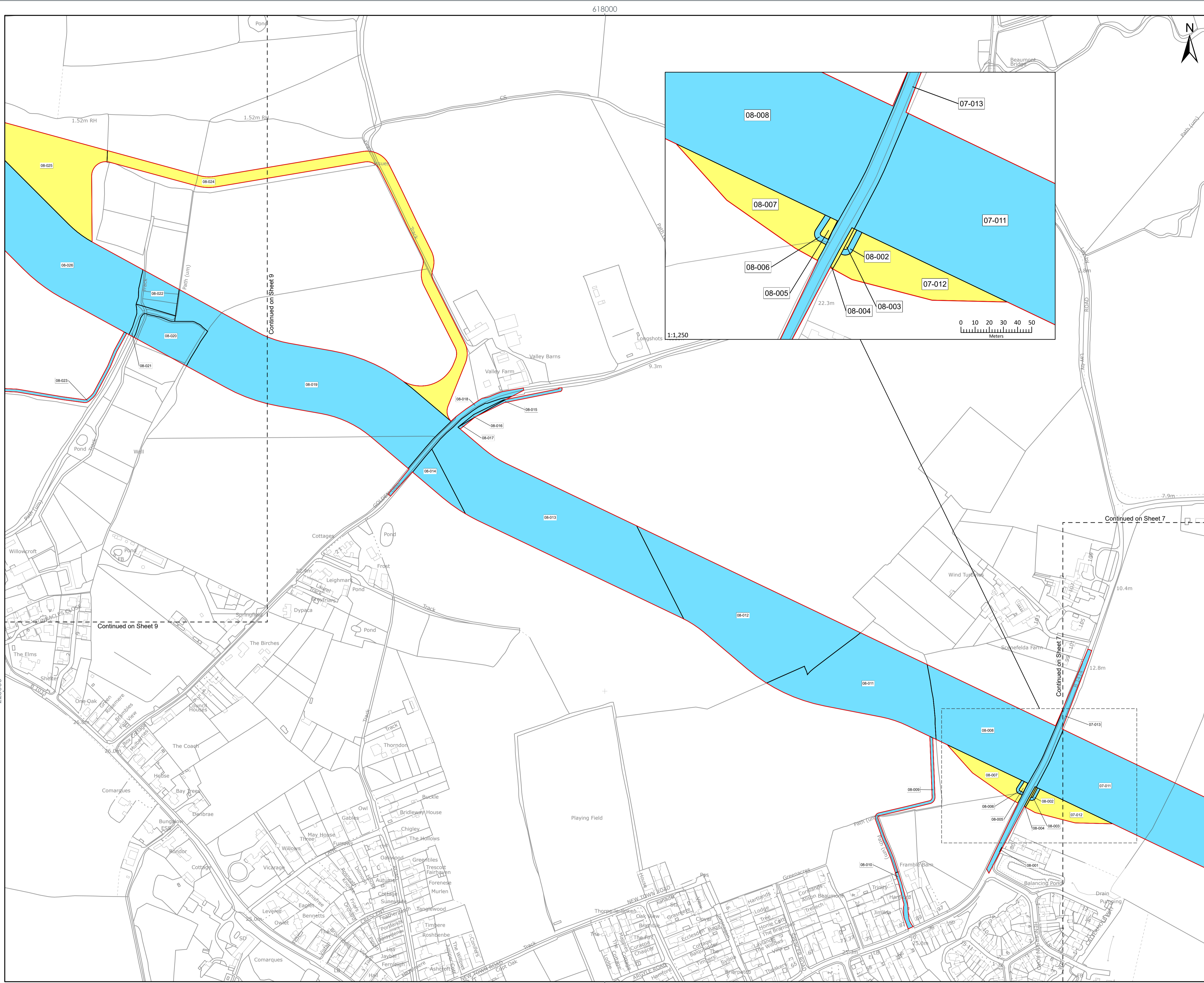
VER	DATE	REMARKS	Drawn	Checked
C	04/10/2024	Change Request	KL	PR
D	07/02/2025	Deadline 6	KL	PR
E	24/02/2025	Deadline 7	KL	PR

DRAWING NUMBER: **05023870-05**

APFP Regulations 5(2)(f)
 Sheet No: 7 of 20

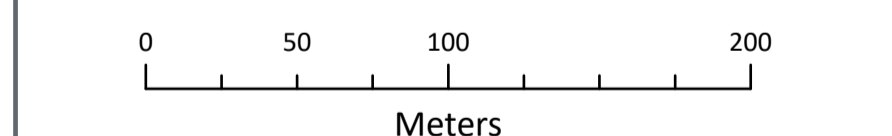
SCALE: 1:2,500 PLOT SIZE: A1 DATUM: OSGB 1936 PROJECTION: BNG





LEGEND

- Order Limits
- Sheet Extent
- Land subject to temporary possession and acquisition of permanent rights
- Land subject to temporary possession



Data Source:
 © Crown copyright (and database rights) (2025) license number 0100031673
 Map data © OpenStreetMap

PROJECT TITLE:
 FIVE ESTUARIES OFFSHORE WINDFARM

DRAWING TITLE:
 2.3
 Land Plans (Onshore)

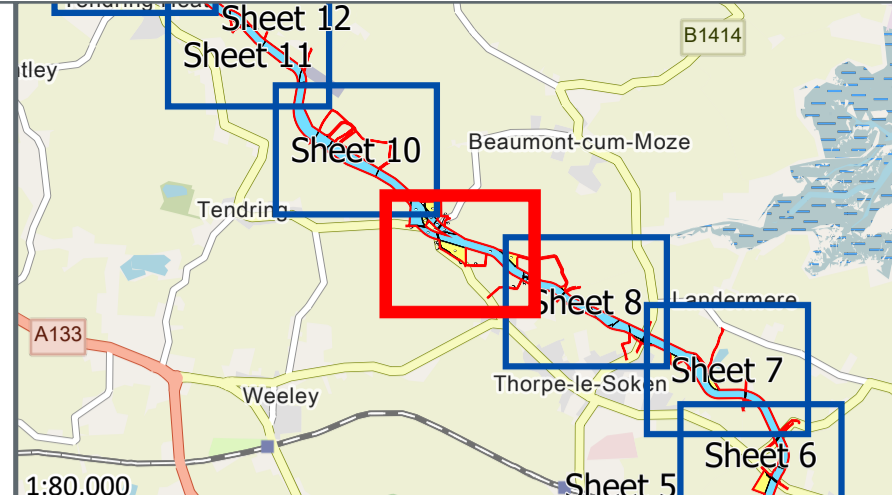
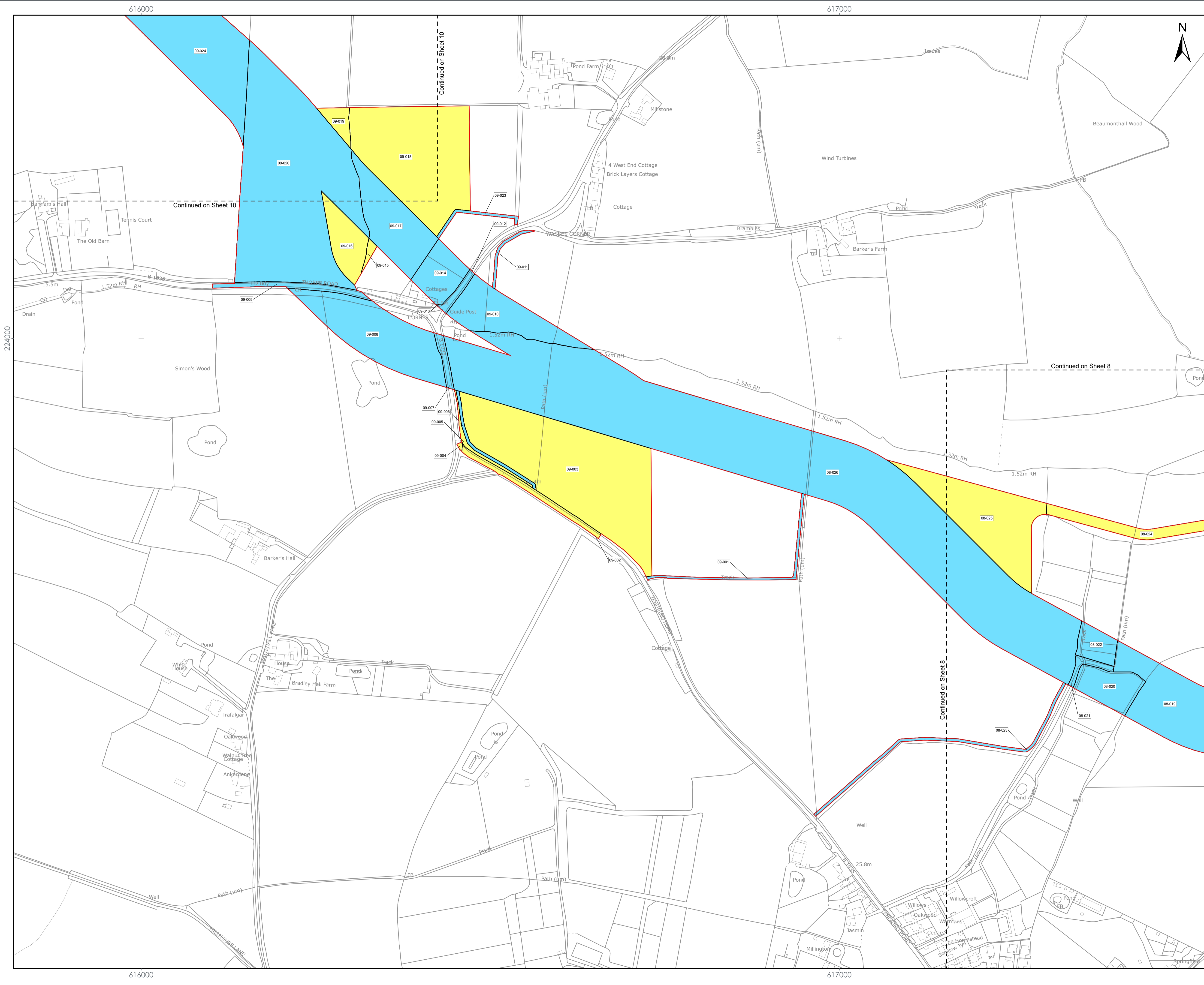
VER	DATE	REMARKS	Drawn	Checked
C	04/10/2024	Change Request	KL	PR
D	07/02/2025	Deadline 6	KL	PR
E	24/02/2025	Deadline 7	KL	PR

DRAWING NUMBER: 05023870-05

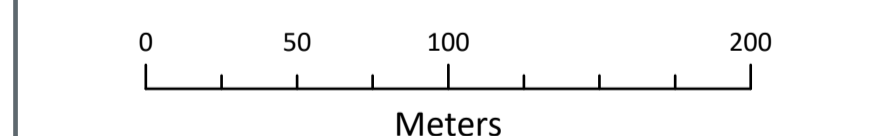
APFP Regulations 5(2)(1)
 Sheet No: 8 of 20

SCALE: 1:2,500 PLOT SIZE: A1 DATUM: OSGB 1936 PROJECTION: BNG





- LEGEND**
- Order Limits
 - Sheet Extent
 - Land subject to temporary possession and acquisition of permanent rights
 - Land subject to temporary possession



Data Source:
 © Crown copyright (and database rights) (2025) license number 0100031673
 Map data © OpenStreetMap

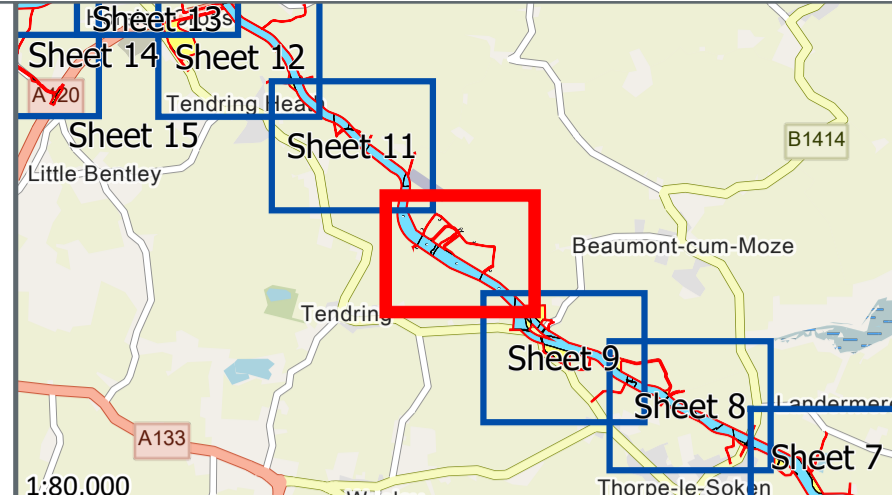
PROJECT TITLE:
FIVE ESTUARIES OFFSHORE WINDFARM

DRAWING TITLE:
2.3 Land Plans (Onshore)

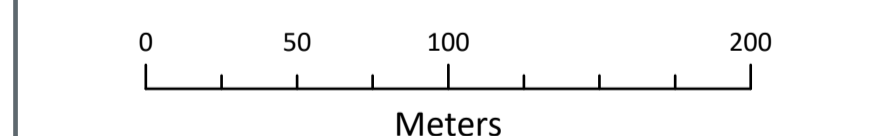
VER	DATE	REMARKS	Drawn	Checked
C	04/10/2024	Change Request	KL	PR
D	07/02/2025	Deadline 6	KL	PR
E	24/02/2025	Deadline 7	KL	PR

DRAWING NUMBER: **05023870-05**
 APFP Regulations 5(2)(f)
 Sheet No: 9 of 20

SCALE: 1:2,500 PLOT SIZE: A1 DATUM: OSGB 1936 PROJECTION: BNG



- LEGEND**
- Order Limits
 - Sheet Extent
 - Land subject to temporary possession and acquisition of permanent rights
 - Land subject to temporary possession



Data Source:
 © Crown copyright (and database rights) (2025) license number 0100031673
 Map data © OpenStreetMap

PROJECT TITLE:
FIVE ESTUARIES OFFSHORE WINDFARM

DRAWING TITLE:
2.3 Land Plans (Onshore)

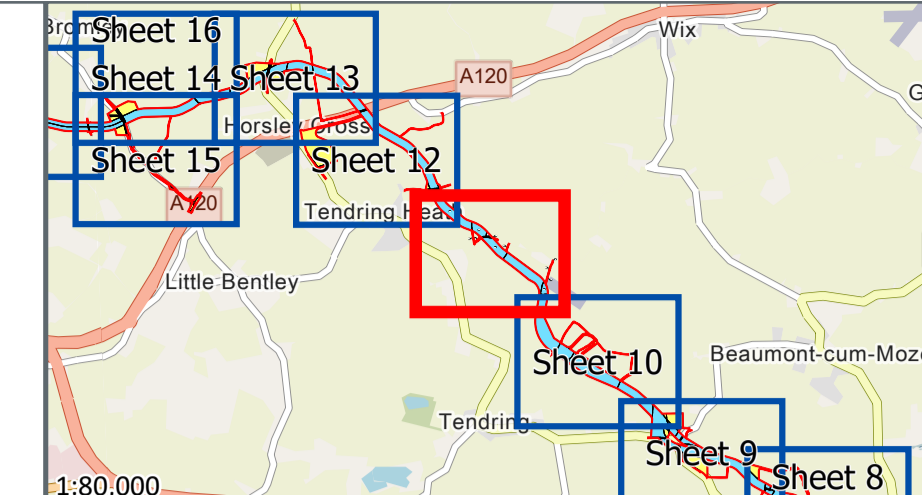
VER	DATE	REMARKS	Drawn	Checked
C	04/10/2024	Change Request	KL	PR
D	07/02/2025	Deadline 6	KL	PR
E	24/02/2025	Deadline 7	KL	PR

DRAWING NUMBER: **05023870-05**

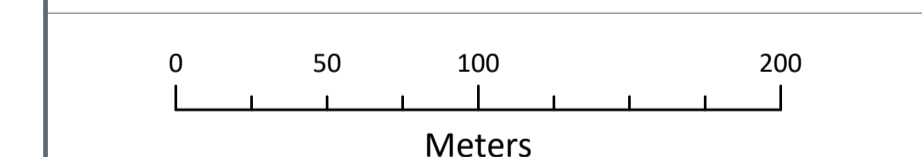
APFP Regulations 5(2)(f)
 Sheet No: 10 of 20

SCALE: 1:2,500 PLOT SIZE: A1 DATUM: OSGB 1936 PROJECTION: BNG





- LEGEND**
- Order Limits
 - Sheet Extent
 - Land subject to temporary possession and acquisition of permanent rights
 - Land subject to temporary possession



Data Source:
 © Crown copyright (and database rights) (2025) license number 0100031673
 Map data © OpenStreetMap

PROJECT TITLE:
FIVE ESTUARIES OFFSHORE WINDFARM

DRAWING TITLE:
**2.3
 Land Plans (Onshore)**

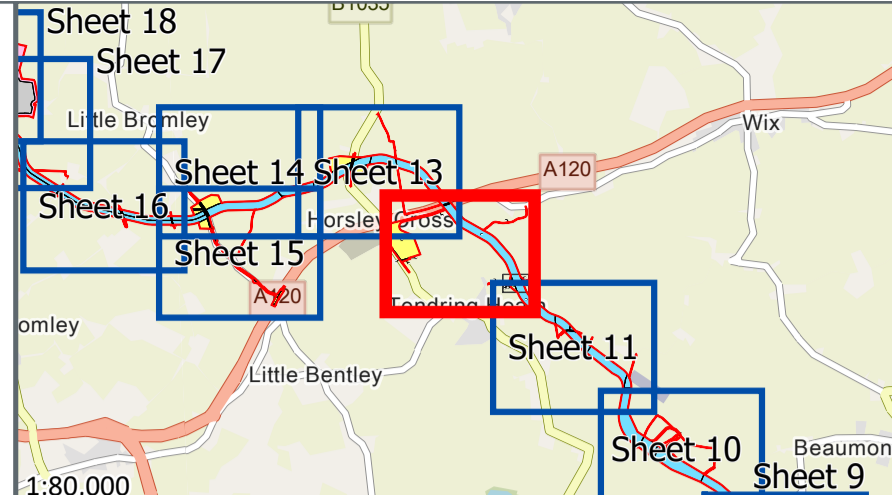
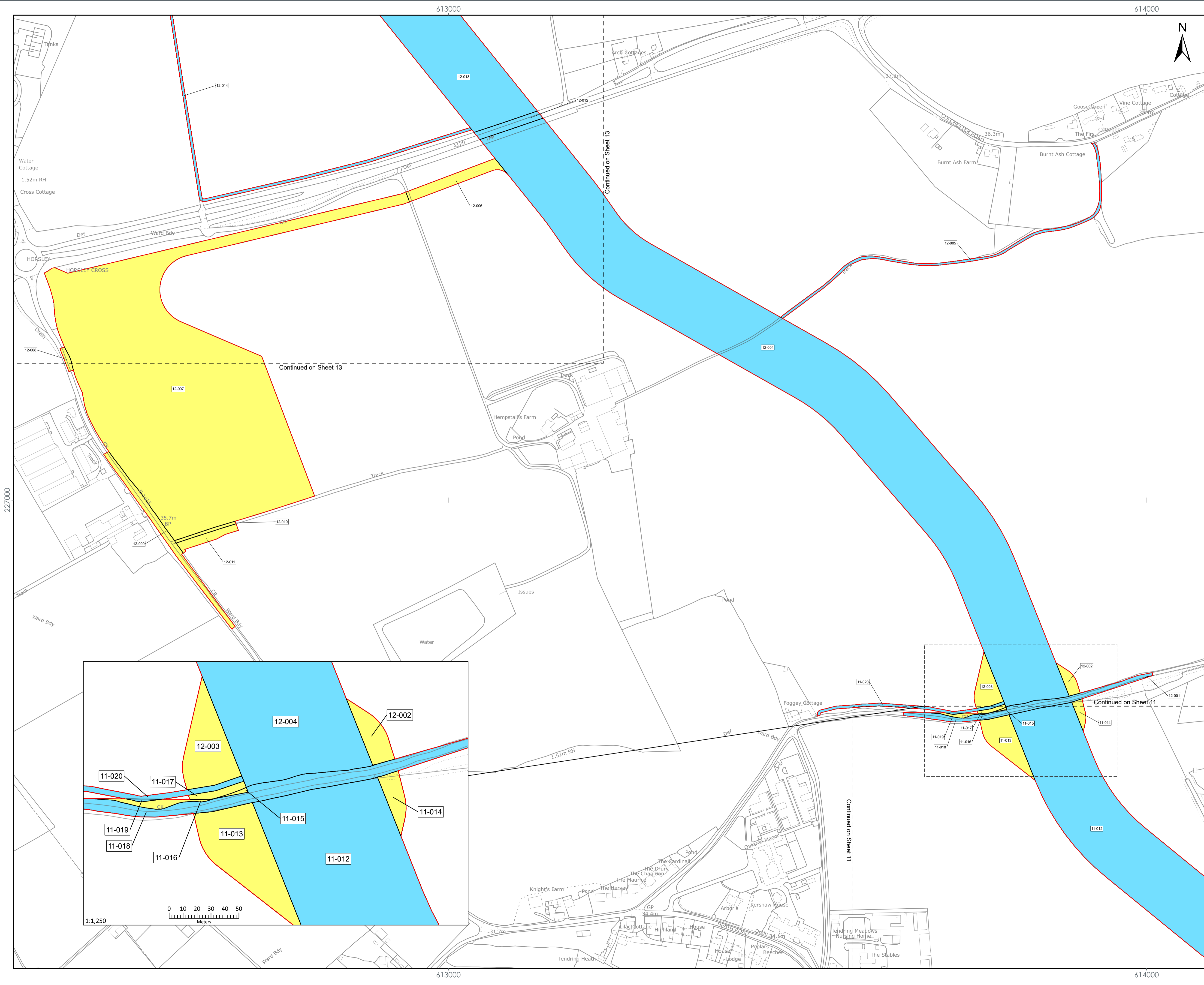
VER	DATE	REMARKS	Drawn	Checked
C	04/10/2024	Change Request	KL	PR
D	07/02/2025	Deadline 6	KL	PR
E	24/02/2025	Deadline 7	KL	PR

DRAWING NUMBER: **005023870-05**

APFP Regulations 5(2)(f)
 Sheet No: 11 of 20

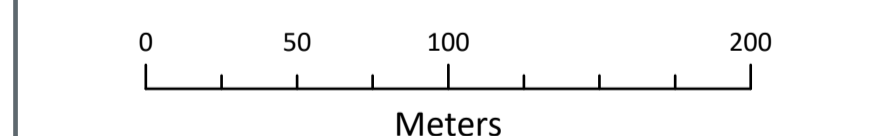
SCALE: 1:2,500 PLOT SIZE: A1 DATUM: OSGB 1936 PROJECTION: BNG





LEGEND

- Order Limits
- Sheet Extent
- Land subject to temporary possession and acquisition of permanent rights
- Land subject to temporary possession



Data Source:
 © Crown copyright (and database rights) (2025) license number 0100031673
 Map data © OpenStreetMap

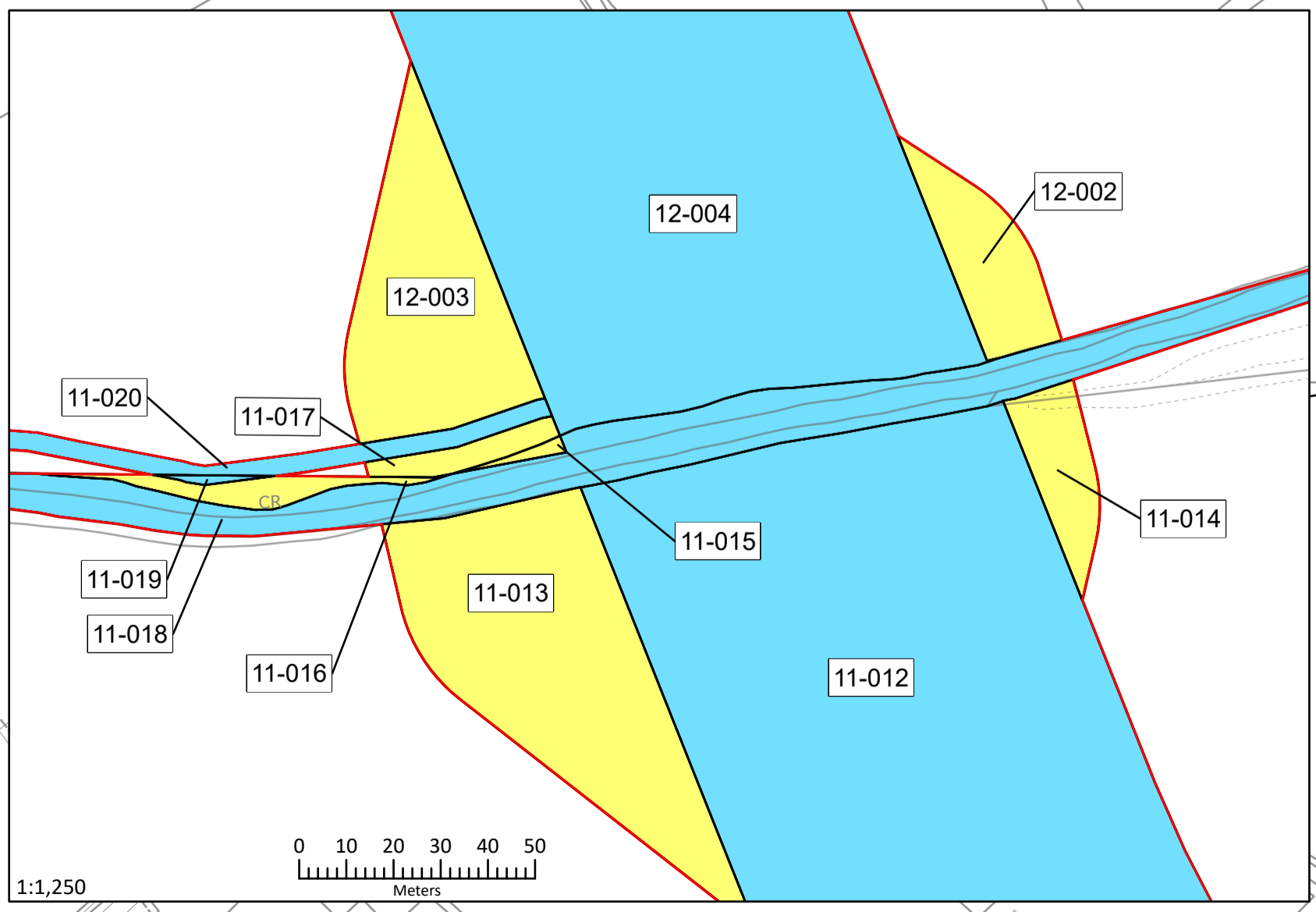
PROJECT TITLE:
FIVE ESTUARIES OFFSHORE WINDFARM

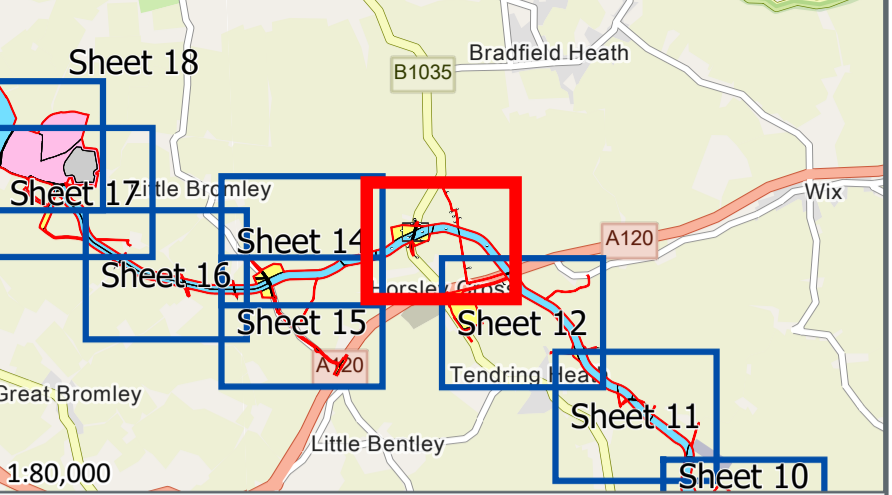
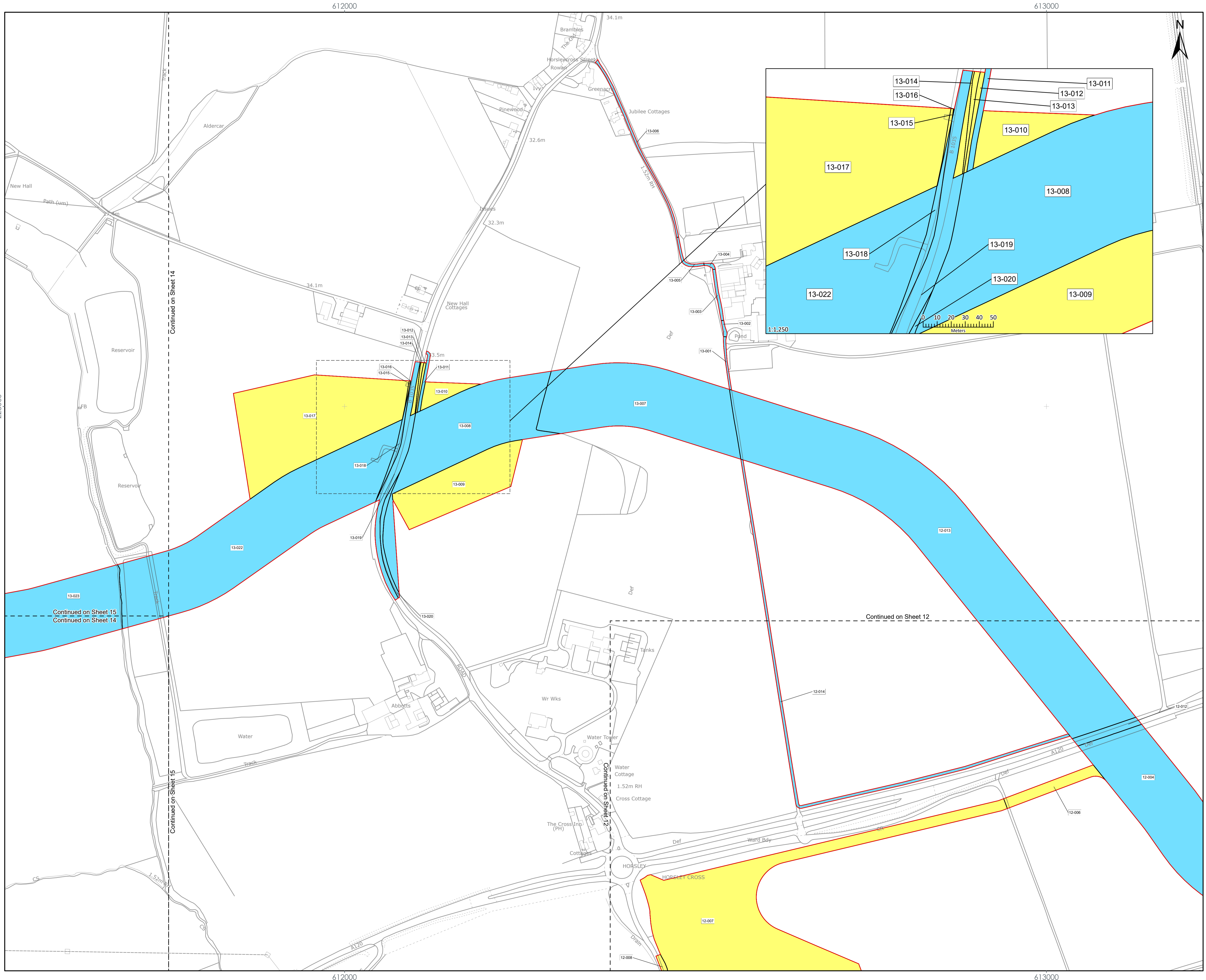
DRAWING TITLE:
2.3 Land Plans (Onshore)

VER	DATE	REMARKS	Drawn	Checked
C	04/10/2024	Change Request	KL	PR
D	07/02/2025	Deadline 6	KL	PR
E	24/02/2025	Deadline 7	KL	PR

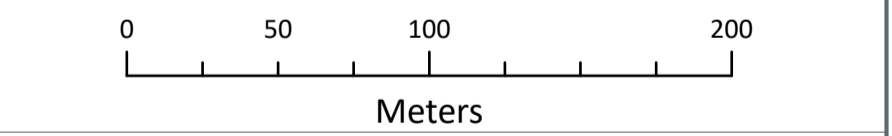
DRAWING NUMBER: **05023870-05**
 APFP Regulations 5(2)(f)
 Sheet No: 12 of 20

SCALE: 1:2,500 PLOT SIZE: A1 DATUM: OSGB 1936 PROJECTION: BNG





- LEGEND**
- Order Limits
 - Sheet Extent
 - Land subject to temporary possession and acquisition of permanent rights
 - Land subject to temporary possession



Data Source:
 © Crown copyright (and database rights) (2025) license number 0100031673
 Map data © OpenStreetMap

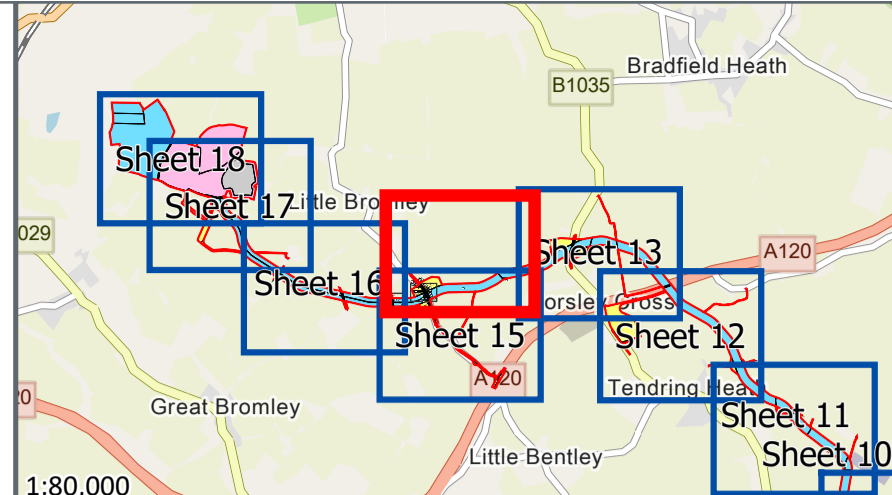
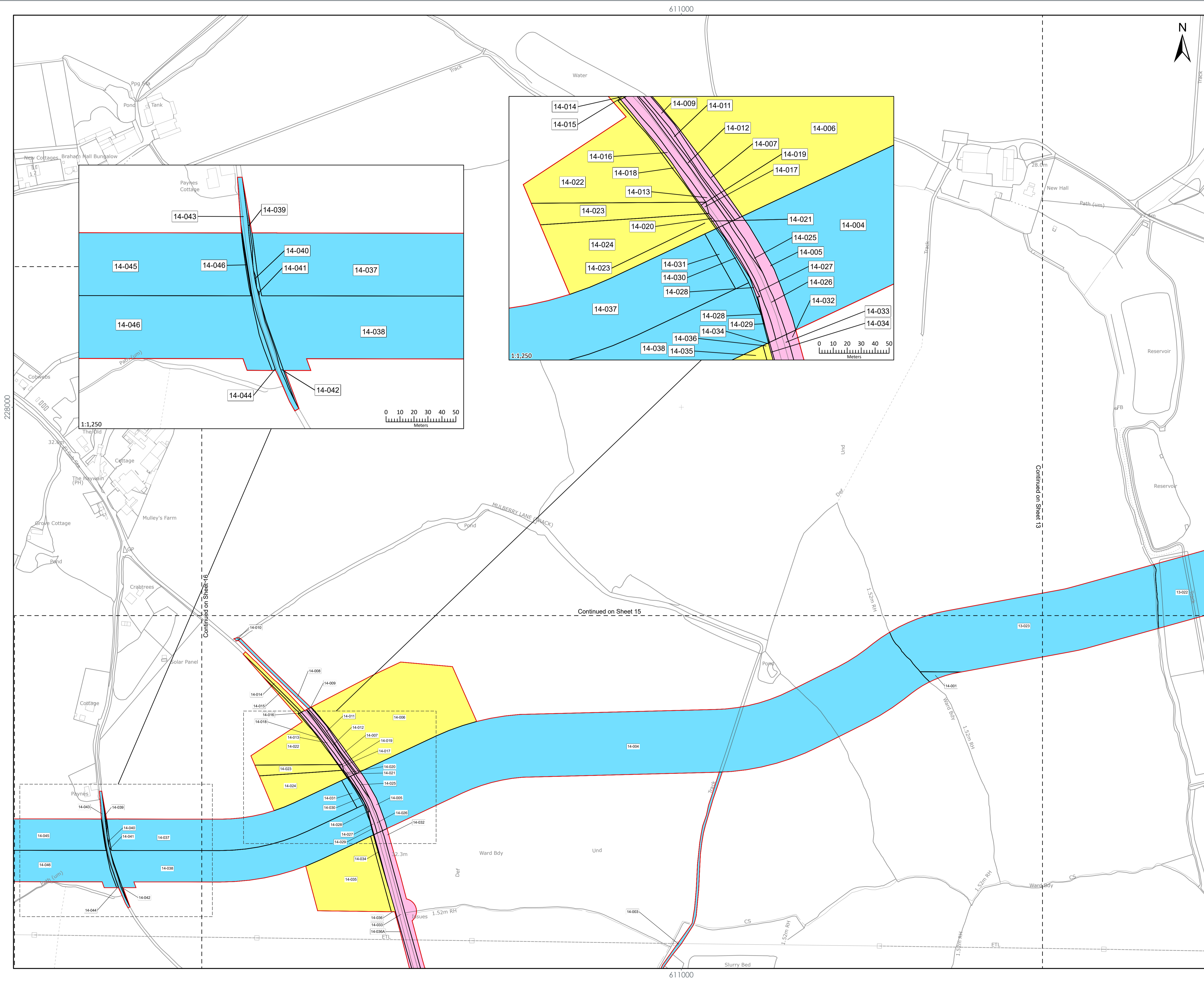
PROJECT TITLE:
FIVE ESTUARIES OFFSHORE WINDFARM

DRAWING TITLE:
2.3 Land Plans (Onshore)

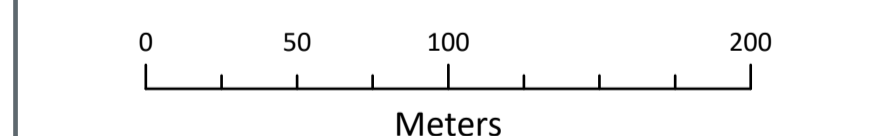
VER	DATE	REMARKS	Drawn	Checked
C	04/10/2024	Change Request	KL	PR
D	07/02/2025	Deadline 6	KL	PR
E	24/02/2025	Deadline 7	KL	PR

DRAWING NUMBER: **005023870-05**
 APPF Regulations 5(2)(f)
 Sheet No: 13 of 20
 SCALE: 1:2,500 PLOT SIZE: A1 DATUM: OSGB 1936 PROJECTION: BNG





- LEGEND**
- Order Limits
 - Sheet Extent
 - Land subject to temporary possession and freehold acquisition
 - Land subject to temporary possession and acquisition of permanent rights
 - Land subject to temporary possession



Data Source:
 © Crown copyright (and database rights) (2025) license number 0100031673
 Map data © OpenStreetMap

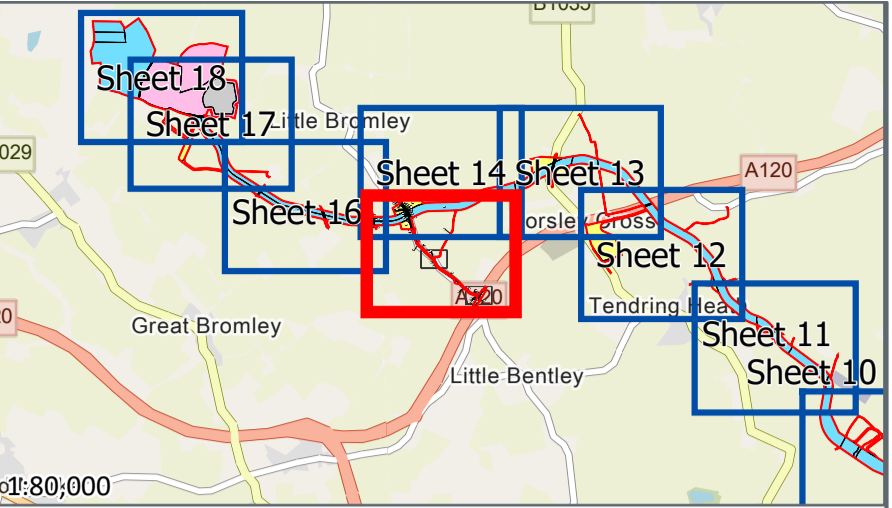
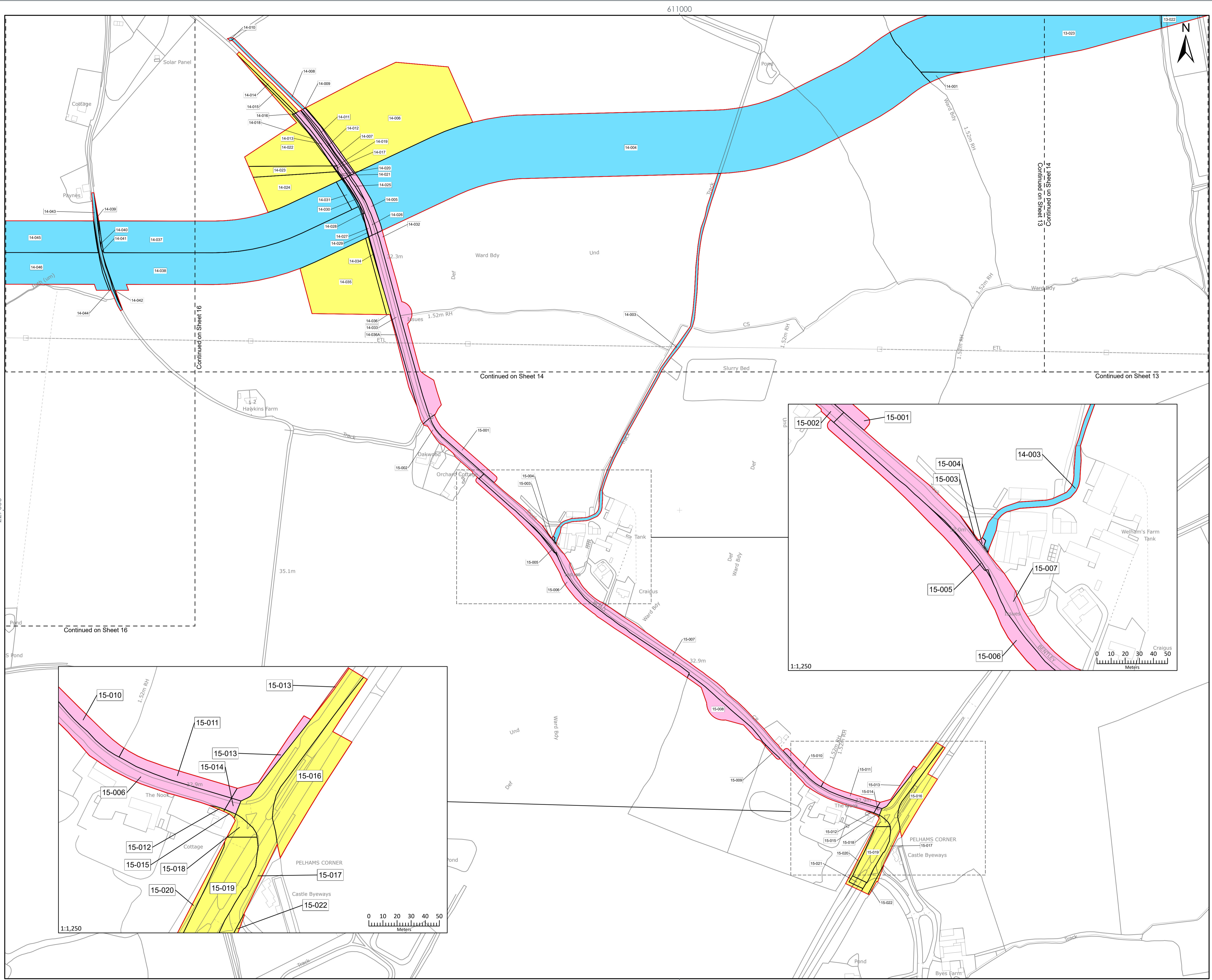
PROJECT TITLE:
FIVE ESTUARIES OFFSHORE WINDFARM

DRAWING TITLE:
2.3 Land Plans (Onshore)

VER	DATE	REMARKS	Drawn	Checked
C	04/10/2024	Change Request	KL	PR
D	07/02/2025	Deadline 6	KL	PR
E	24/02/2025	Deadline 7	KL	PR

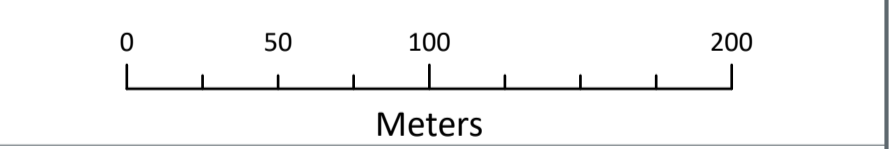
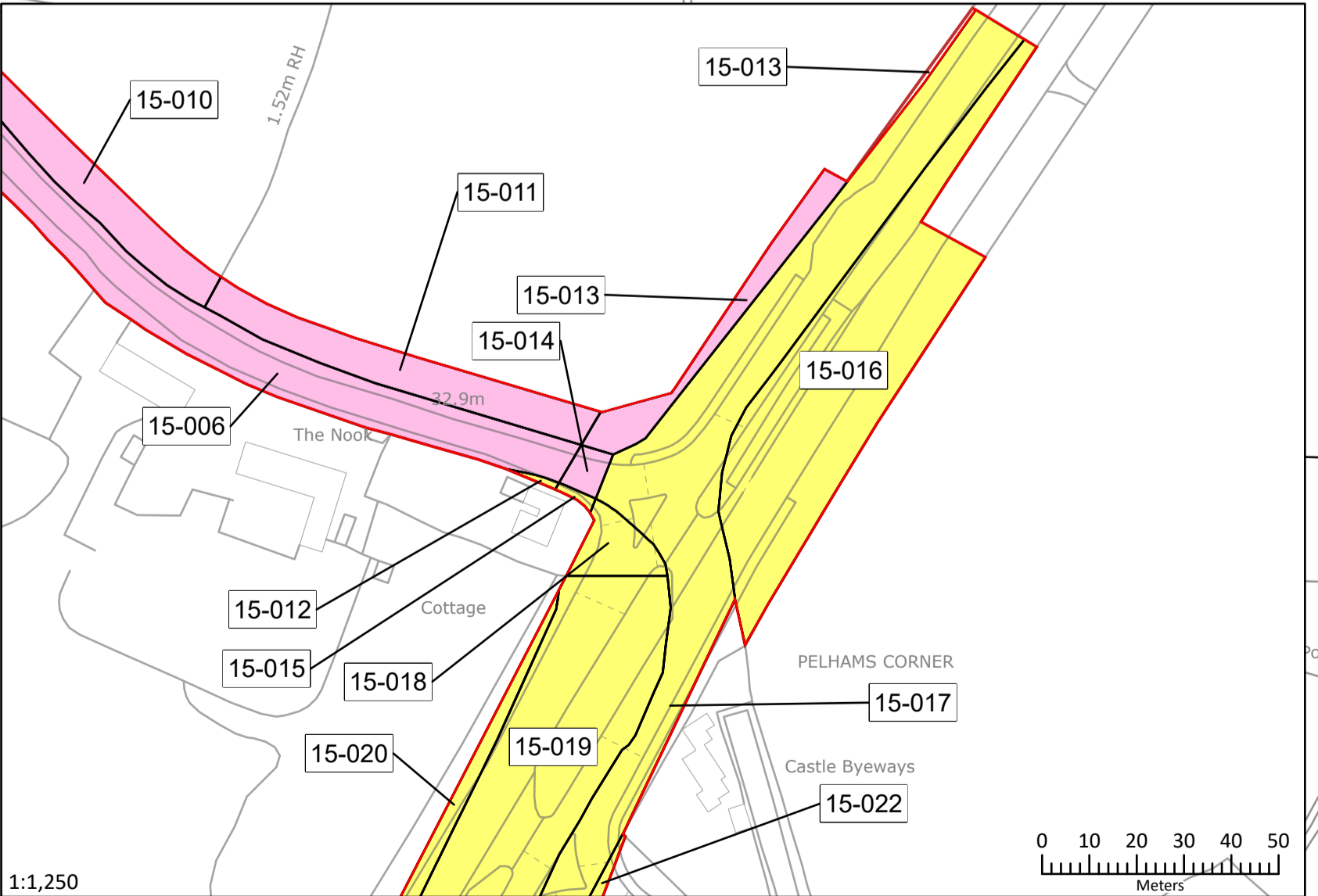
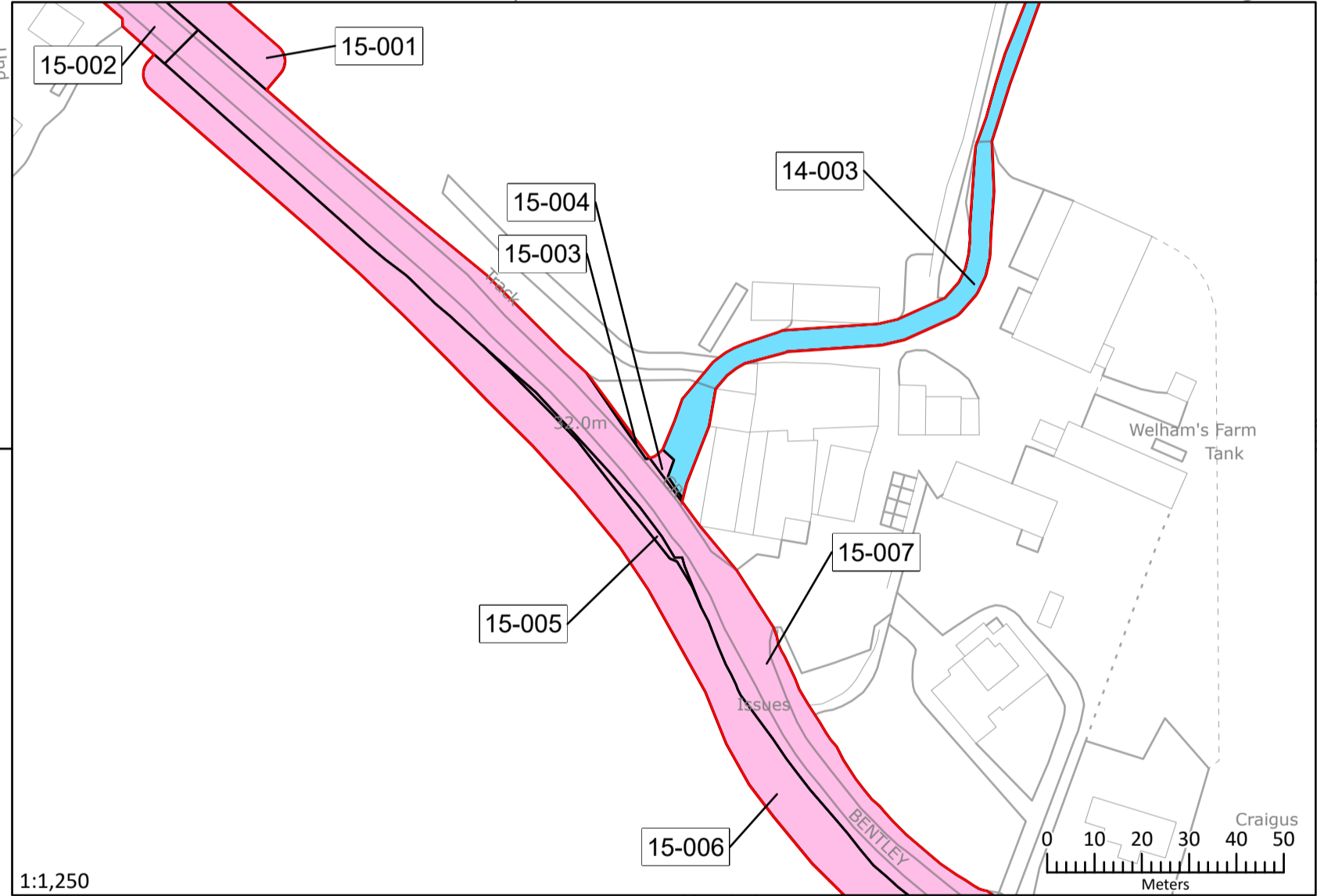
DRAWING NUMBER: **05023870-05**
 APFP Regulations 5(2)(f)
 Sheet No: 14 of 20

SCALE: 1:2,500 PLOT SIZE: A1 DATUM: OSGB 1936 PROJECTION: BNG



- LEGEND**
- Order Limits
 - Sheet Extent
 - Land subject to temporary possession and freehold acquisition
 - Land subject to temporary possession and acquisition of permanent rights
 - Land subject to temporary possession

Scale: 1:80,000



Data Source:
 © Crown copyright (and database rights) (2025) license number 0100031673
 Map data © OpenStreetMap

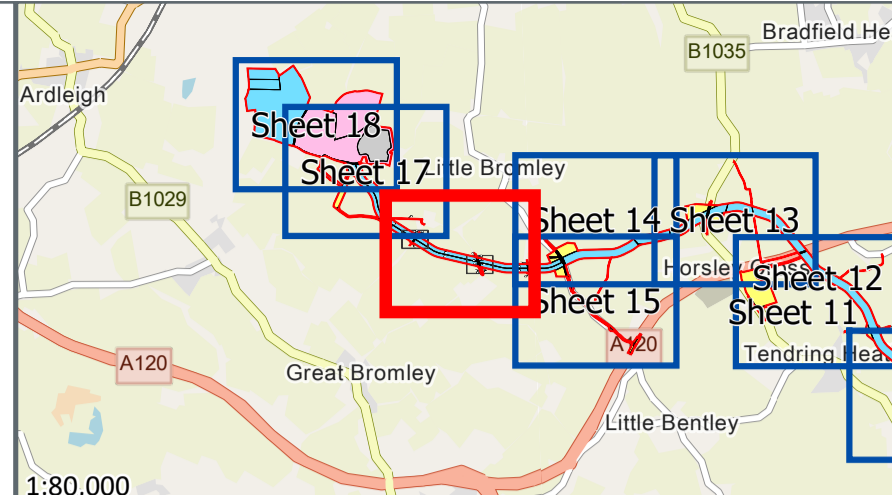
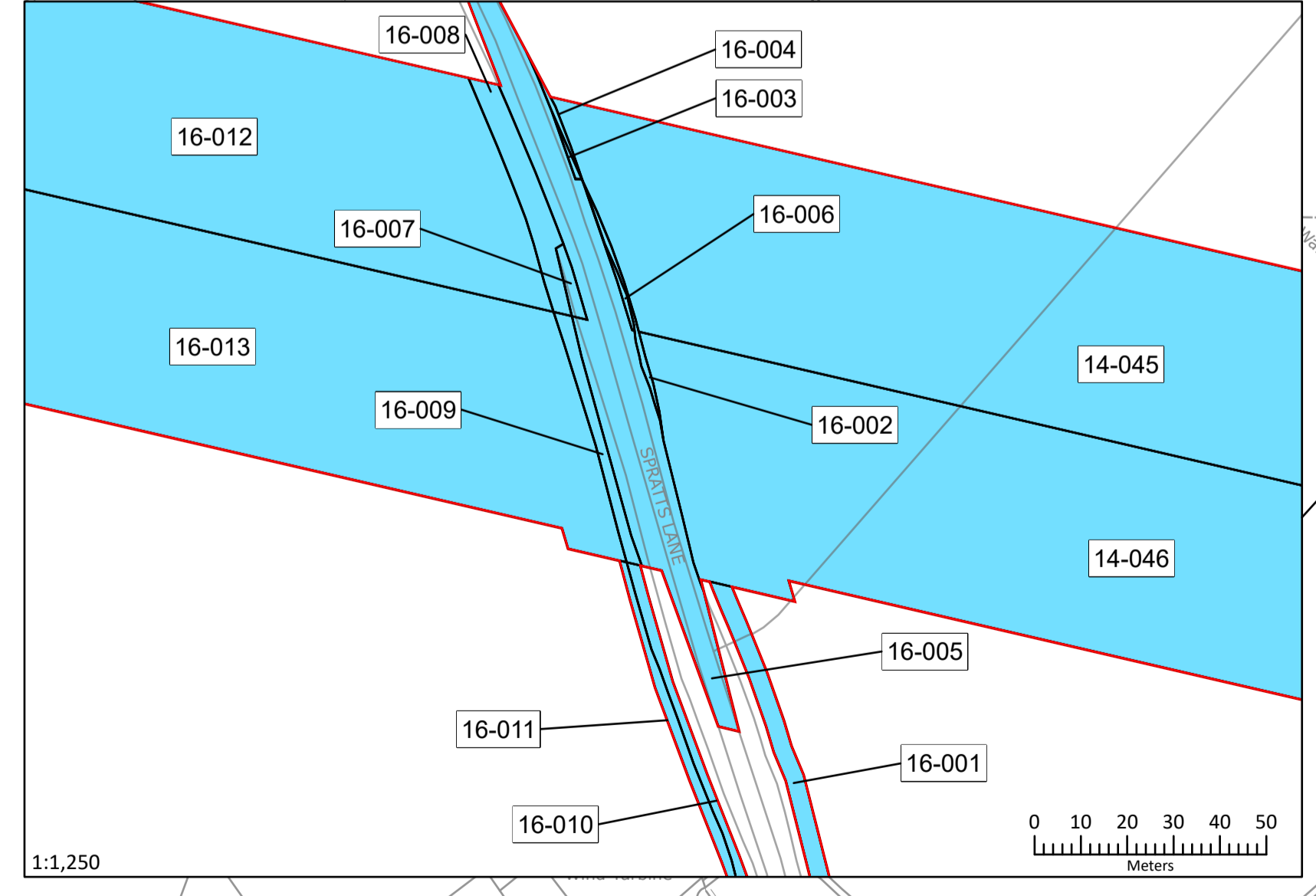
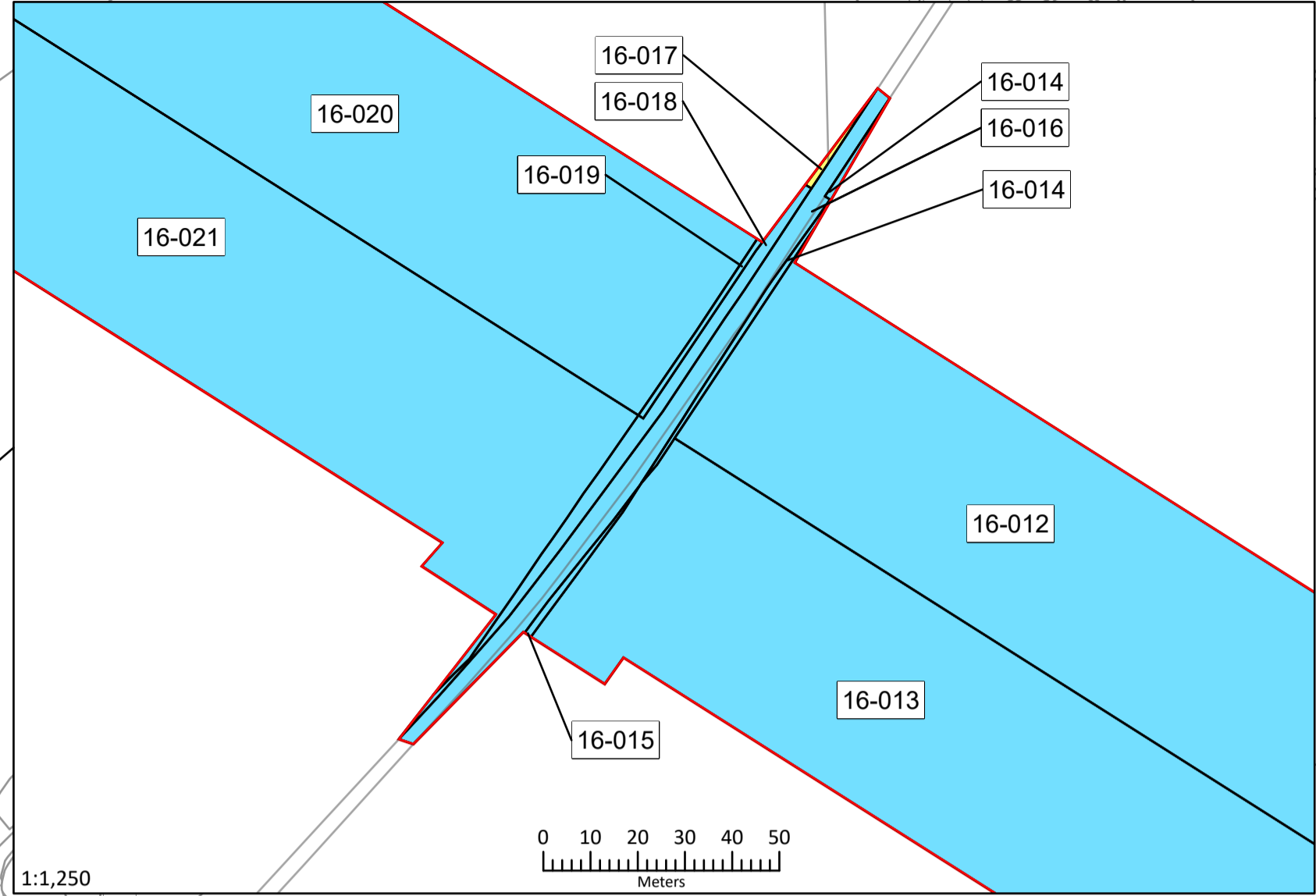
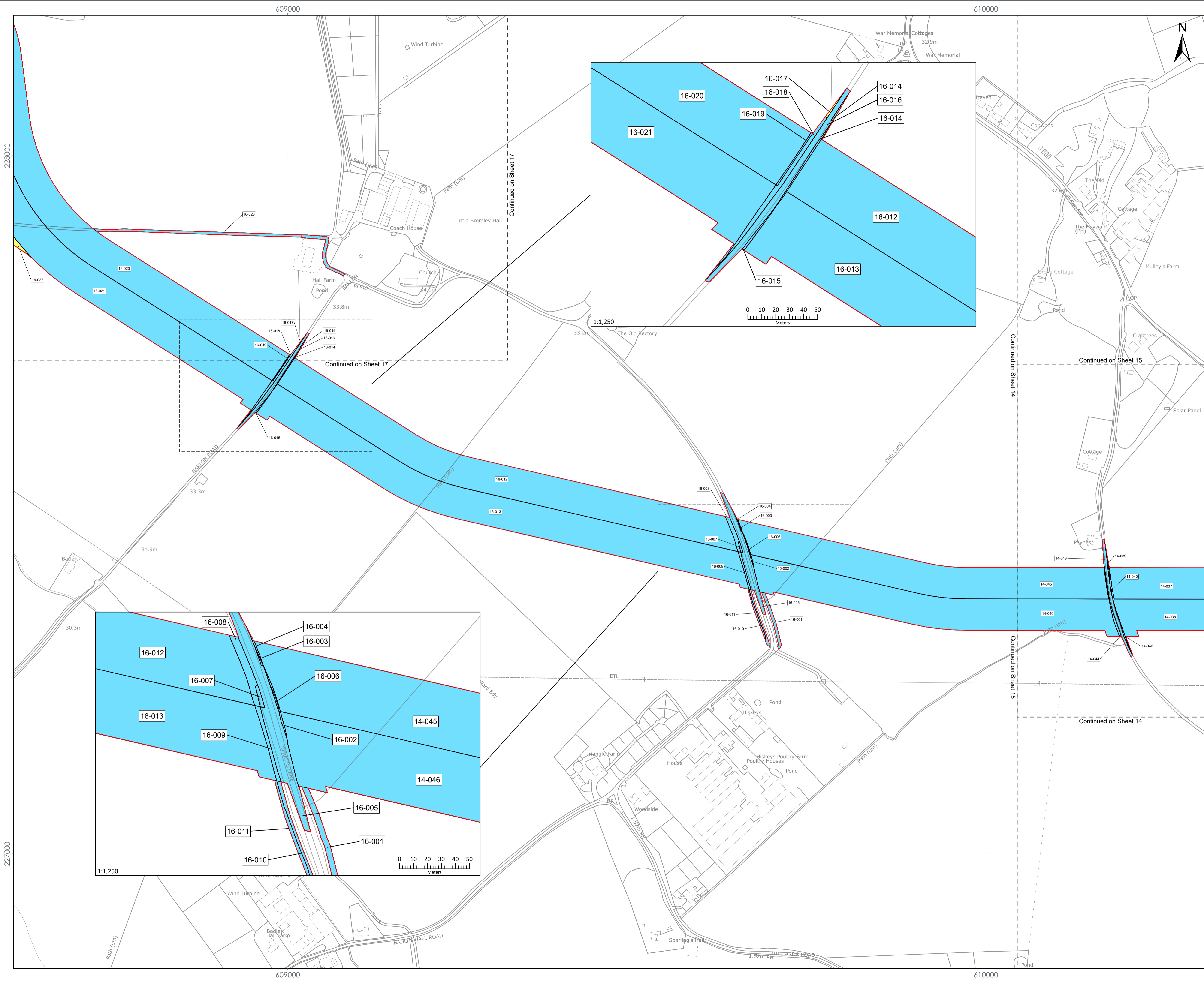
PROJECT TITLE:
FIVE ESTUARIES OFFSHORE WINDFARM

DRAWING TITLE:
2.3 Land Plans (Onshore)

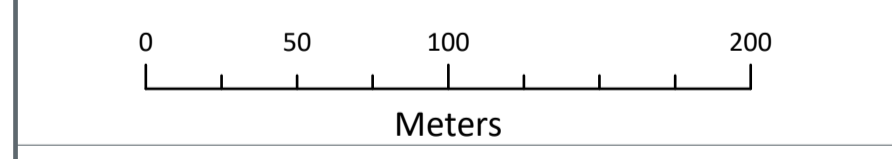
VER	DATE	REMARKS	Drawn	Checked
C	04/10/2024	Change Request	KL	PR
D	07/02/2025	Deadline 6	KL	PR
E	24/02/2025	Deadline 7	KL	PR

DRAWING NUMBER: **05023870-05**
 APFP Regulations 5(2)(f)
 Sheet No: 15 of 20
 SCALE: 1:2,500 PLOT SIZE: A1 DATUM: OSGB 1936 PROJECTION: BNG





- LEGEND**
- Order Limits
 - Sheet Extent
 - Land subject to temporary possession and acquisition of permanent rights
 - Land subject to temporary possession



Data Source:
 © Crown copyright (and database rights) (2025) license number 0100031673
 Map data © OpenStreetMap

PROJECT TITLE:
FIVE ESTUARIES OFFSHORE WINDFARM

DRAWING TITLE:
2.3 Land Plans (Onshore)

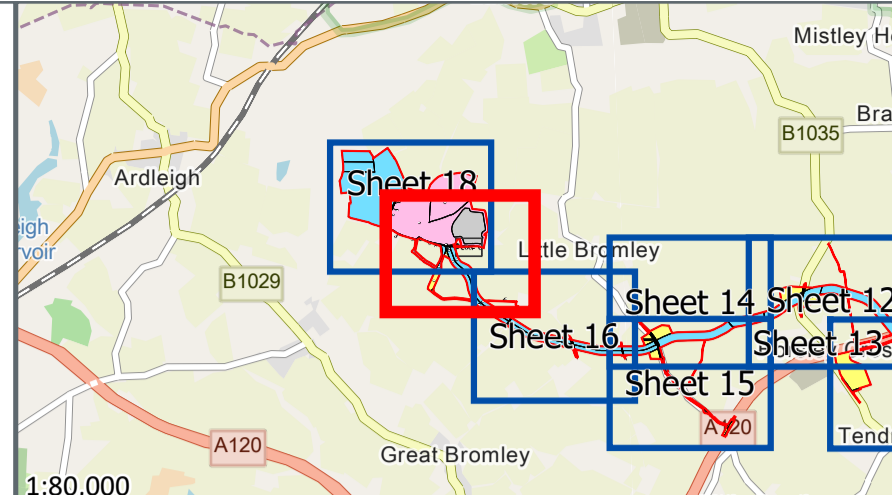
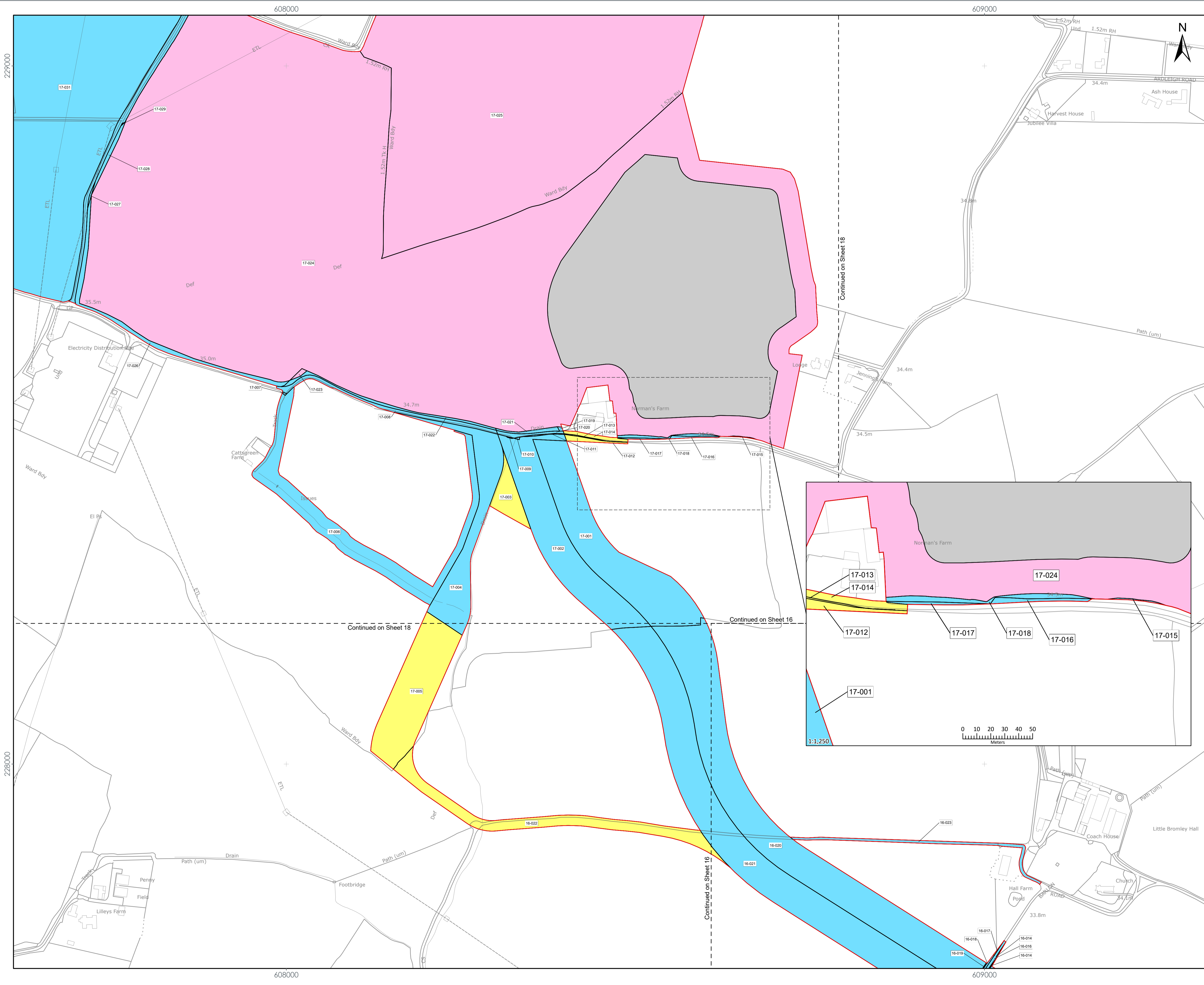
VER	DATE	REMARKS	Drawn	Checked
C	04/10/2024	Change Request	KL	PR
D	07/02/2025	Deadline 6	KL	PR
E	24/02/2025	Deadline 7	KL	PR

DRAWING NUMBER: **05023870-05**

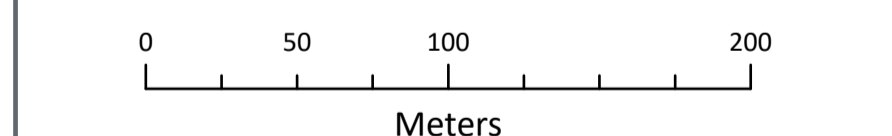
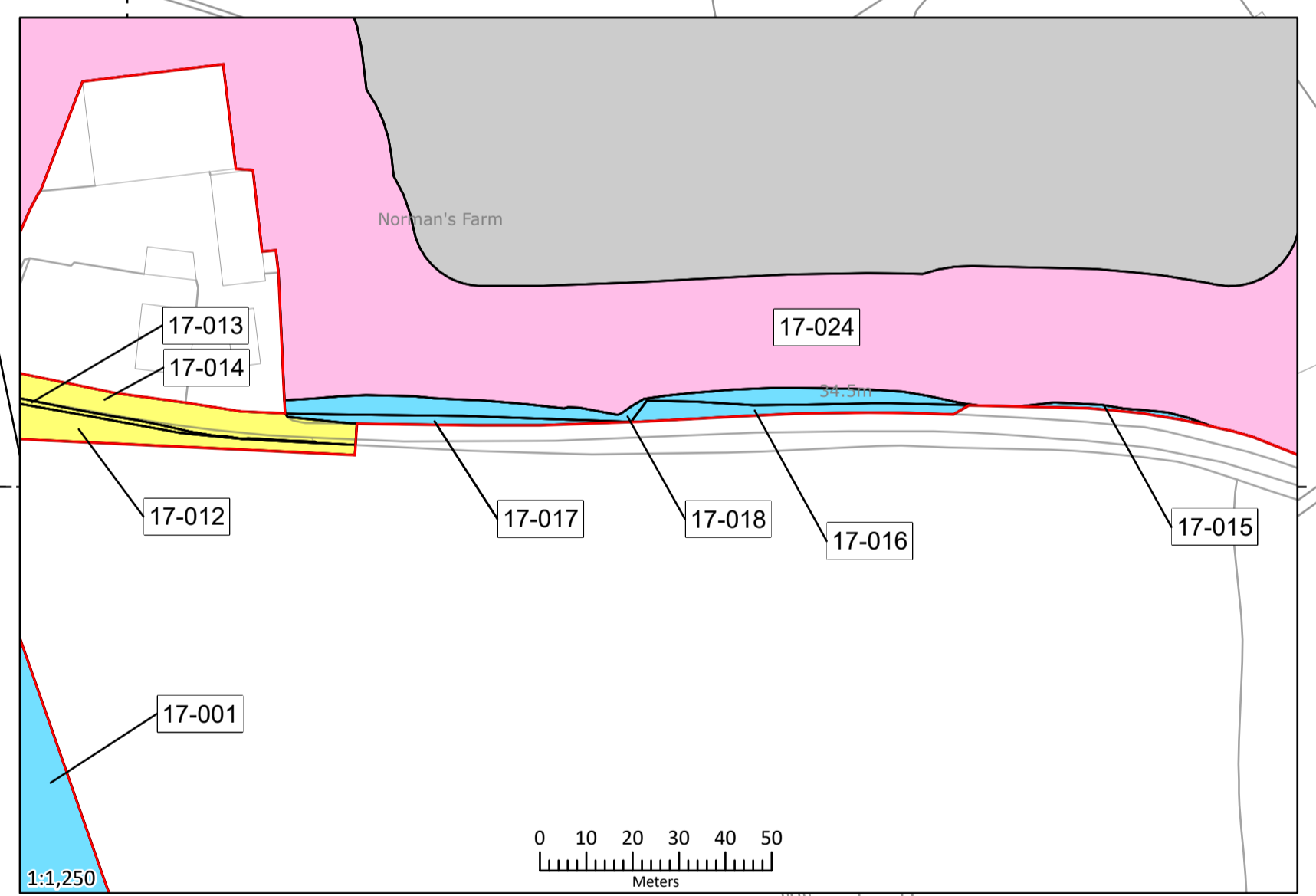
APFP Regulations 5(2)(f)
 Sheet No: 16 of 20

SCALE: 1:2,500 PLOT SIZE: A1 DATUM: OSGB 1936 PROJECTION: BNG





- LEGEND**
- Order Limits
 - Sheet Extent
 - Land subject to temporary possession and freehold acquisition
 - Land subject to temporary possession and acquisition of permanent rights
 - Land subject to temporary possession
 - Land not subject to compulsory acquisition or temporary possession



Data Source:
 © Crown copyright (and database rights) (2025) license number 0100031673
 Map data © OpenStreetMap

PROJECT TITLE:
 FIVE ESTUARIES OFFSHORE WINDFARM

DRAWING TITLE:
 2.3
 Land Plans (Onshore)

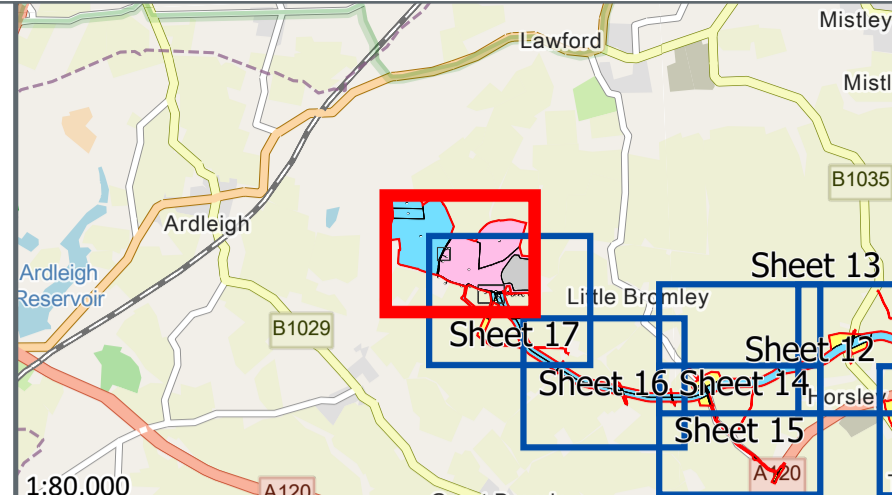
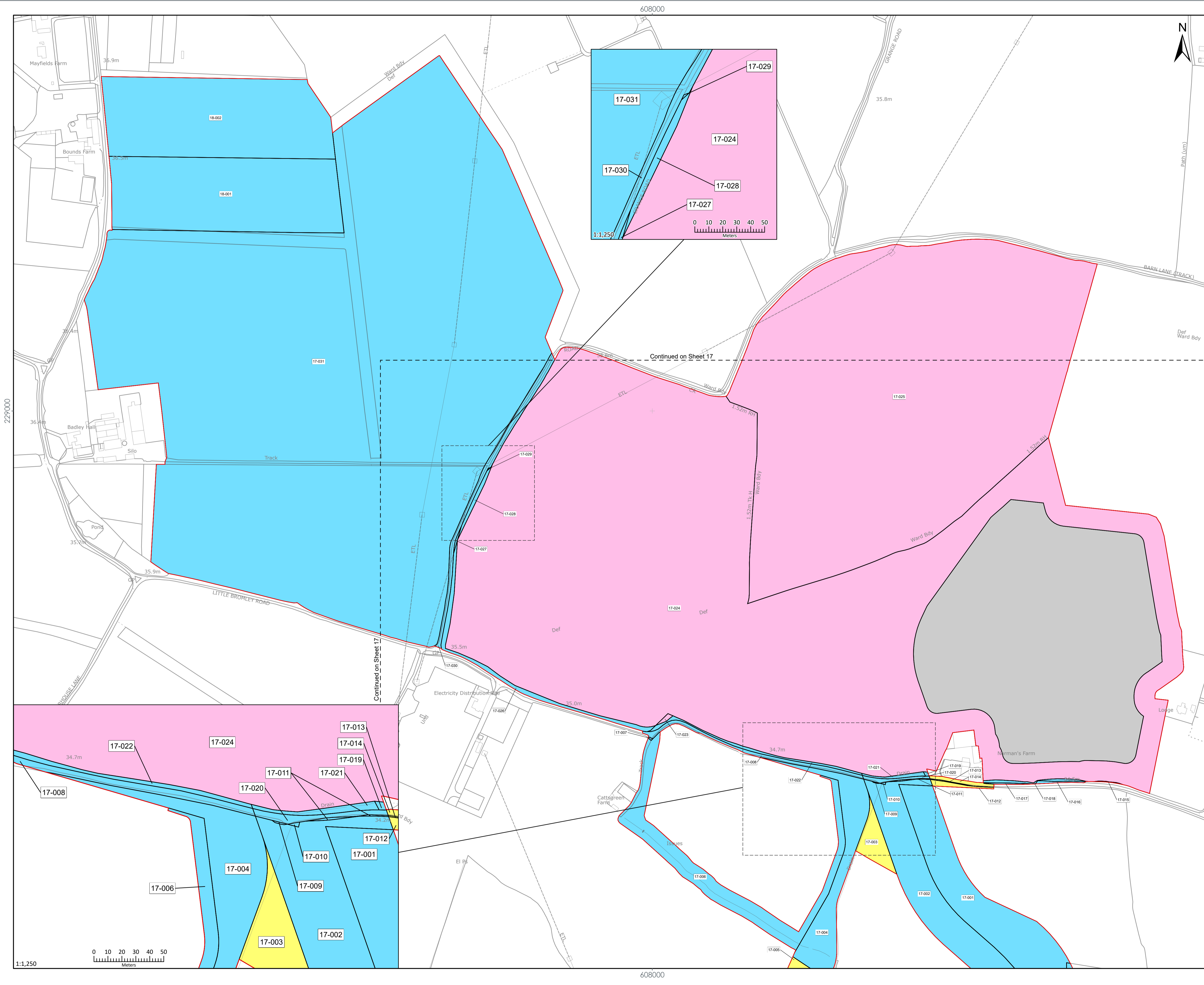
VER	DATE	REMARKS	Drawn	Checked
C	04/10/2024	Change Request	KL	PR
D	07/02/2025	Deadline 6	KL	PR
E	24/02/2025	Deadline 7	KL	PR

DRAWING NUMBER: 005023870-05

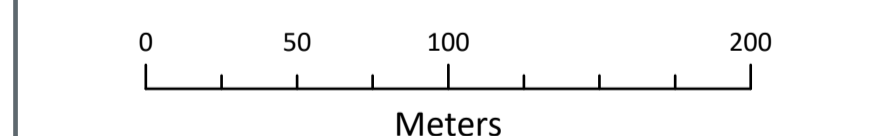
APFP Regulations 5(2)(f)
 Sheet No: 17 of 20

SCALE: 1:2,500 PLOT SIZE: A1 DATUM: OSGB 1936 PROJECTION: BNG





- LEGEND**
- Order Limits
 - Sheet Extent
 - Land subject to temporary possession and freehold acquisition
 - Land subject to temporary possession and acquisition of permanent rights
 - Land subject to temporary possession
 - Land not subject to compulsory acquisition or temporary possession



Data Source:
 © Crown copyright (and database rights) (2025) license number 0100031673
 Map data © OpenStreetMap

PROJECT TITLE:
FIVE ESTUARIES OFFSHORE WINDFARM

DRAWING TITLE:
2.3 Land Plans (Onshore)

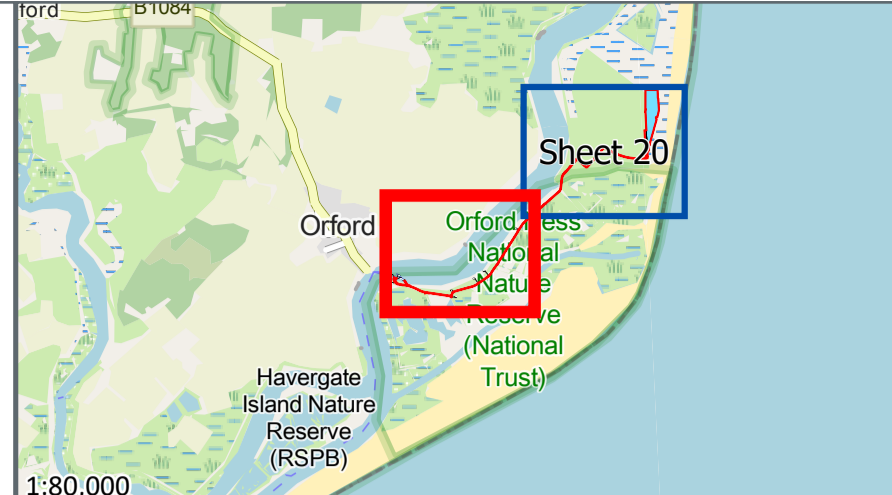
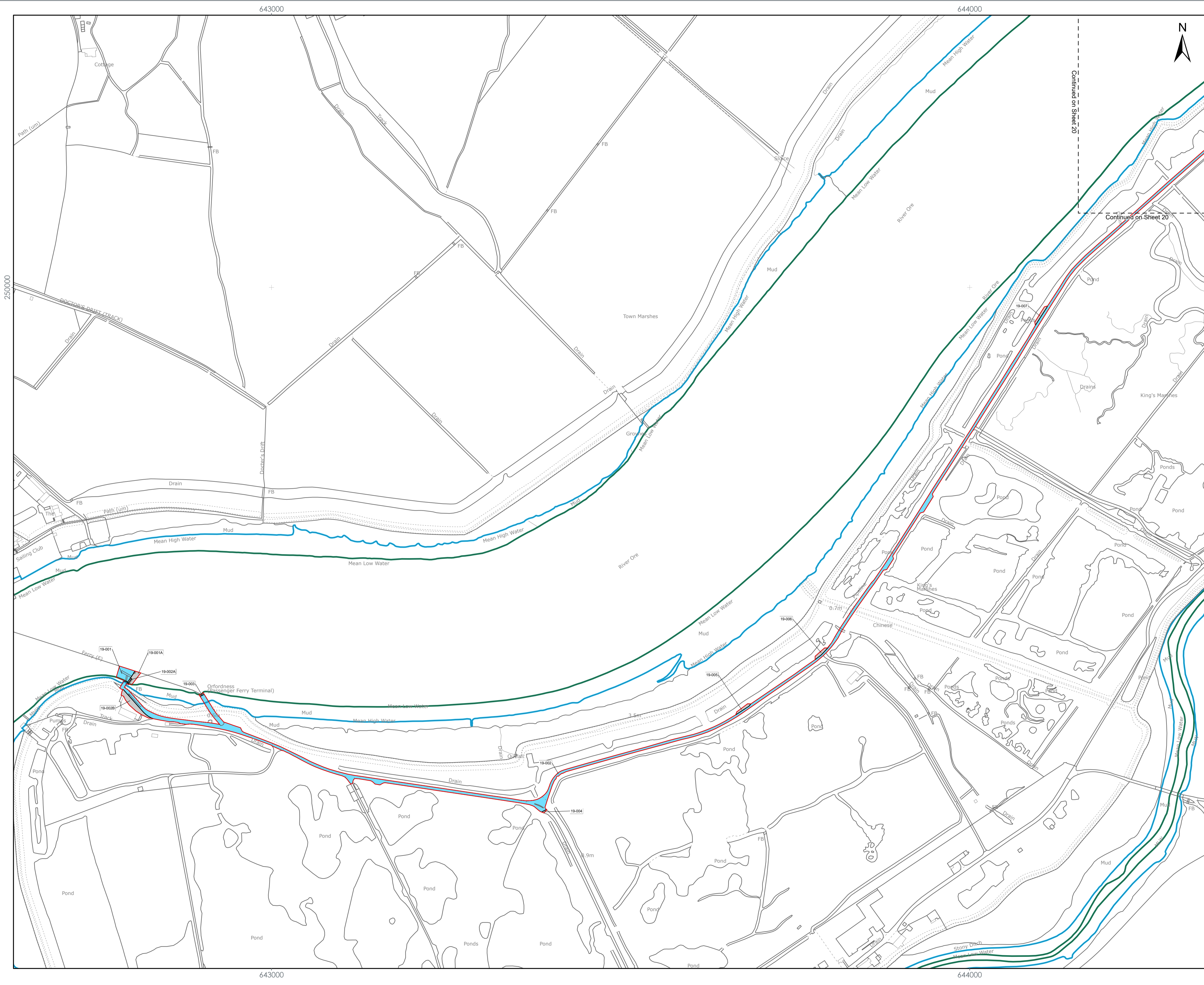
VER	DATE	REMARKS	Drawn	Checked
C	04/10/2024	Change Request	KL	PR
D	07/02/2025	Deadline 6	KL	PR
E	24/02/2025	Deadline 7	KL	PR

DRAWING NUMBER: **05023870-05**

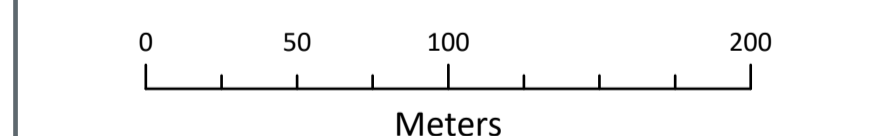
APFP Regulations 5(2)(f)
 Sheet No: 18 of 20

SCALE: 1:2,500 PLOT SIZE: A1 DATUM: OSGB 1936 PROJECTION: BNG





- LEGEND**
- Order Limits
 - Sheet Extent
 - Mean High Water Line
 - Mean Low Water Line
 - Land subject to temporary possession and acquisition of permanent rights
 - Land not subject to compulsory acquisition or temporary possession



Data Source:
 © Crown copyright (and database rights) (2025) license number 0100031673
 Map data © OpenStreetMap

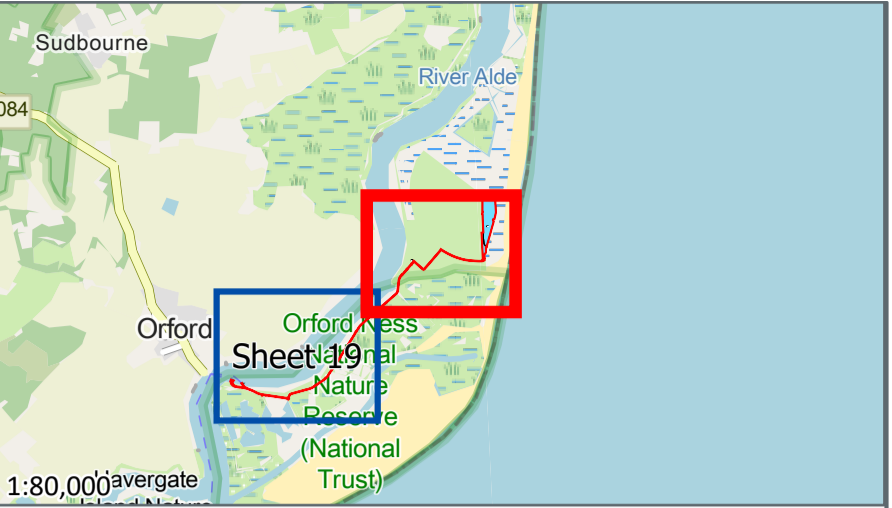
PROJECT TITLE:
FIVE ESTUARIES OFFSHORE WINDFARM

DRAWING TITLE:
**2.3
 Land Plans (Onshore)**

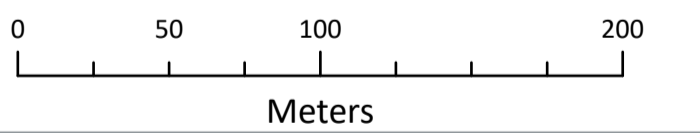
VER	DATE	REMARKS	Drawn	Checked
C	04/10/2024	Change Request	KL	PR
D	07/02/2025	Deadline 6	KL	PR
E	24/02/2025	Deadline 7	KL	PR

DRAWING NUMBER: **005023870-05**
 APFP Regulations 5(2)(1)
 Sheet No: 19 of 20

SCALE: 1:2,500 PLOT SIZE: A1 DATUM: OSGB 1936 PROJECTION: BNG



- LEGEND**
- Order Limits
 - Sheet Extent
 - Mean High Water Line
 - Mean Low Water Line
 - Land subject to temporary possession and acquisition of permanent rights
 - Land not subject to compulsory acquisition or temporary possession



Data Source:
 © Crown copyright (and database rights) (2025) license number 0100031673
 Map data © OpenStreetMap

PROJECT TITLE:
 FIVE ESTUARIES OFFSHORE WINDFARM

DRAWING TITLE:
 2.3
 Land Plans (Onshore)

VER	DATE	REMARKS	Drawn	Checked
C	04/10/2024	Change Request	KL	PR
D	07/02/2025	Deadline 6	KL	PR
E	24/02/2025	Deadline 7	KL	PR

DRAWING NUMBER: 005023870-05
 APFP Regulations 5(2)(f)
 Sheet No: 20 of 20
 SCALE: 1:2,500 PLOT SIZE: A1 DATUM: OSGB 1936 PROJECTION: BNG



251000

645000

645000



Continued on Sheet 19

Continued on Sheet 19